

## Atodiad 3

### Mapiau Mewnosod

## Appendix 3

### Inset Maps




























## GWYNEDD

### Clystyrau / Clusters

- |                          |                          |
|--------------------------|--------------------------|
| 158. Aberdesach,         | 158. Swan,               |
| 159. Aberllefenni,       | 159. Tai'n Lôn,          |
| 160. Aberpwll,           | 160. Talwaenydd,         |
| 161. Bethesda Bach,      | 161. Talybont,           |
| 162. Bryncir,            | 162. Tan y Coed,         |
| 163. Bryncroes,          | 163. Treborth,           |
| 164. Caerhun/Waen Wen,   | 164. Ty'n-lôn,           |
| 165. Capel y Graig,      | 165. Ty'n y Lôn,         |
| 166. Corris Uchaf,       | 166. Waun (Penisarwaun). |
| 167. Crawia,             |                          |
| 168. Dinorwig,           |                          |
| 169. Gallt y Foel,       |                          |
| 170. Glasinfryn,         |                          |
| 171. Groeslon Waunfawr,  |                          |
| 172. Llanaber,           |                          |
| 173. Llandderfel,        |                          |
| 174. Llanengan,          |                          |
| 175. Llanfor,            |                          |
| 176. Llanllechid,        |                          |
| 177. Llannor,            |                          |
| 178. Llanwnda,           |                          |
| 179. Llwyn Hudol,        |                          |
| 180. Minffordd,          |                          |
| 181. Minffordd (Bangor), |                          |
| 182. Mynydd Llandygai,   |                          |
| 183. Nebo,               |                          |
| 184. Pantglas,           |                          |
| 185. Penmorfa,           |                          |
| 186. Penrhos,            |                          |
| 187. Penrhos (Caeathro), |                          |
| 188. Pentir,             |                          |
| 189. Pentrefelin,        |                          |
| 190. Pistyll,            |                          |
| 191. Pontllyfni,         |                          |
| 192. Rhoslan,            |                          |
| 193. Saron (Llanwnda),   |                          |

# Mapiau Mewnosod / Inset Maps

## Nodiant / Legend

-  Ffin Datblygu / Development Boundary
-  Dynodiad Tai Heb Caniatâd / Housing Allocation without Planning Permission
-  Dynodiad Tai gyda Chaniatâd Cynllunio / Housing Allocation with Planning Permission
-  Clwstwr / Cluster
-  Safle Cyflogaeth i'w Warchod / Safeguarded Employment Site
-  Dynodiad Cyflogaeth / Employment Allocation
-  Safle Cyflogaeth Wrth Gefn i'w Warchod / Safeguarded Reserve Employment Site
-  Safle Cyflogaeth Adwy'r Hafan Employment Site
-  Canol Tref / Town Centre
-  Prif Ardal Siopa / Primary Shopping Area
-  Parth Chwilio Llety Myfyrwyr Pwrpasol / Purpose Built Student Accommodation Search Zone
-  Safle Sipsiwn a Theithwyr i'w Warchod / Protected Gypsy and Traveller Site
-  Safle Sipsiwn a Theithwyr Newydd / New Gypsy and Traveller Site
-  Ardal Tirwedd Arbennig / Special Landscape Area
-  Llecyn Agored/Cae Chwarae i'w Warchod / Protected Open Space/Play Area
-  Safle Gwastraff / Waste Site
-  Terfynfa Rheilffordd a Glanfa i'w Warchod / Protected Railhead and Wharf
-  Cylchfa Rhagod Safle Mwynau / Mineral Site Buffer Zone
-  Ardal a Ffefrir Tywod a Graean / Sand and Gravel Preferred Area
-  Ardal a Ffefrir Carreg Mâl / Crushed Rock Preferred Area
-  Ardal Gwarchod Metelifferaidd Mynydd Parys / Parys Mountain Metalliferous Safeguarding Area
-  Ardal Ymgynhori Glo / Coal Referral Area
-  Llwybr Ffordd Newydd i'w Warchod / Protected New Route Corridor
-  Ardal Gwelliannau A5025 / A5025 Improvement Area
-  Ardal Chwilio Fferm Solar PV / Solar PV Farm Search Area
-  Awdurdod Parc Cenedlaethol Eryri / Snowdonia National Park Authority
-  Awdurdodau Cynllunio Lleol Cyfagos / Adjoining Local Planning Authorities

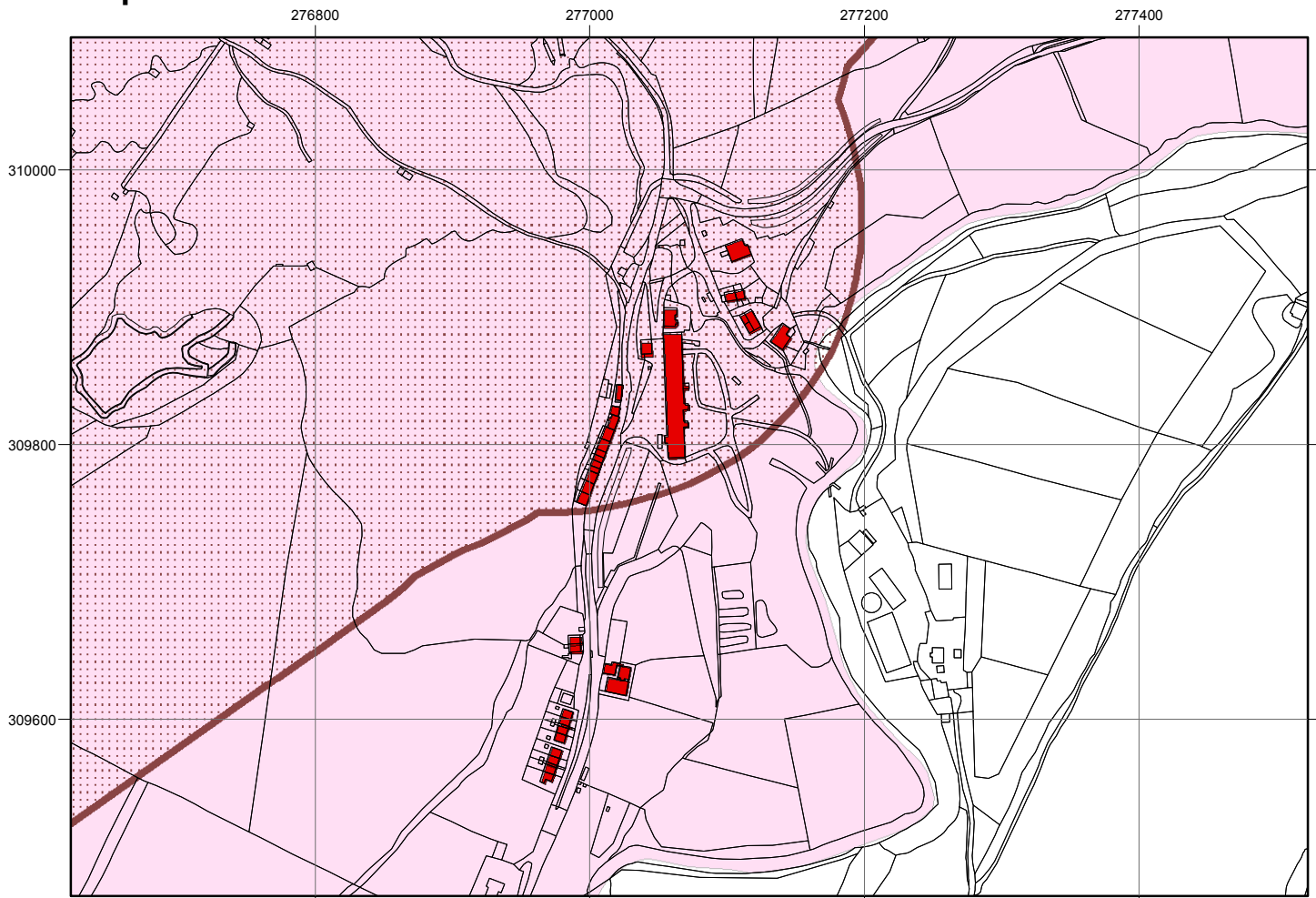
# Map / Inset 158

# Aberdesach



# Map / Inset 159

# Aberllefenni



# Map / Inset 160

# Aberpwll

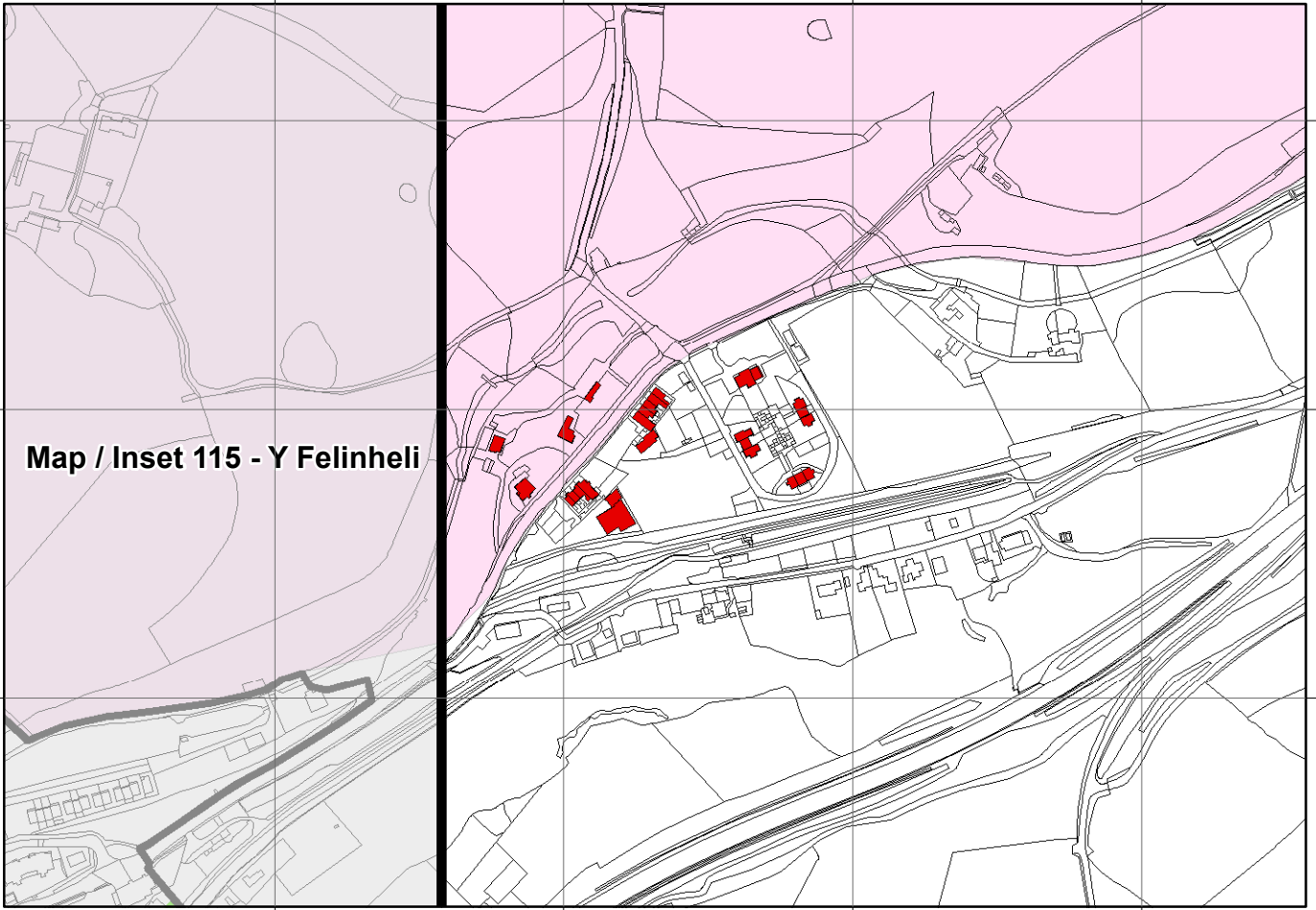
253000 253200 253400 253600

368400

368200

368000

Map / Inset 115 - Y Felinheli



# Map / Inset 161

# Bethesda Bach

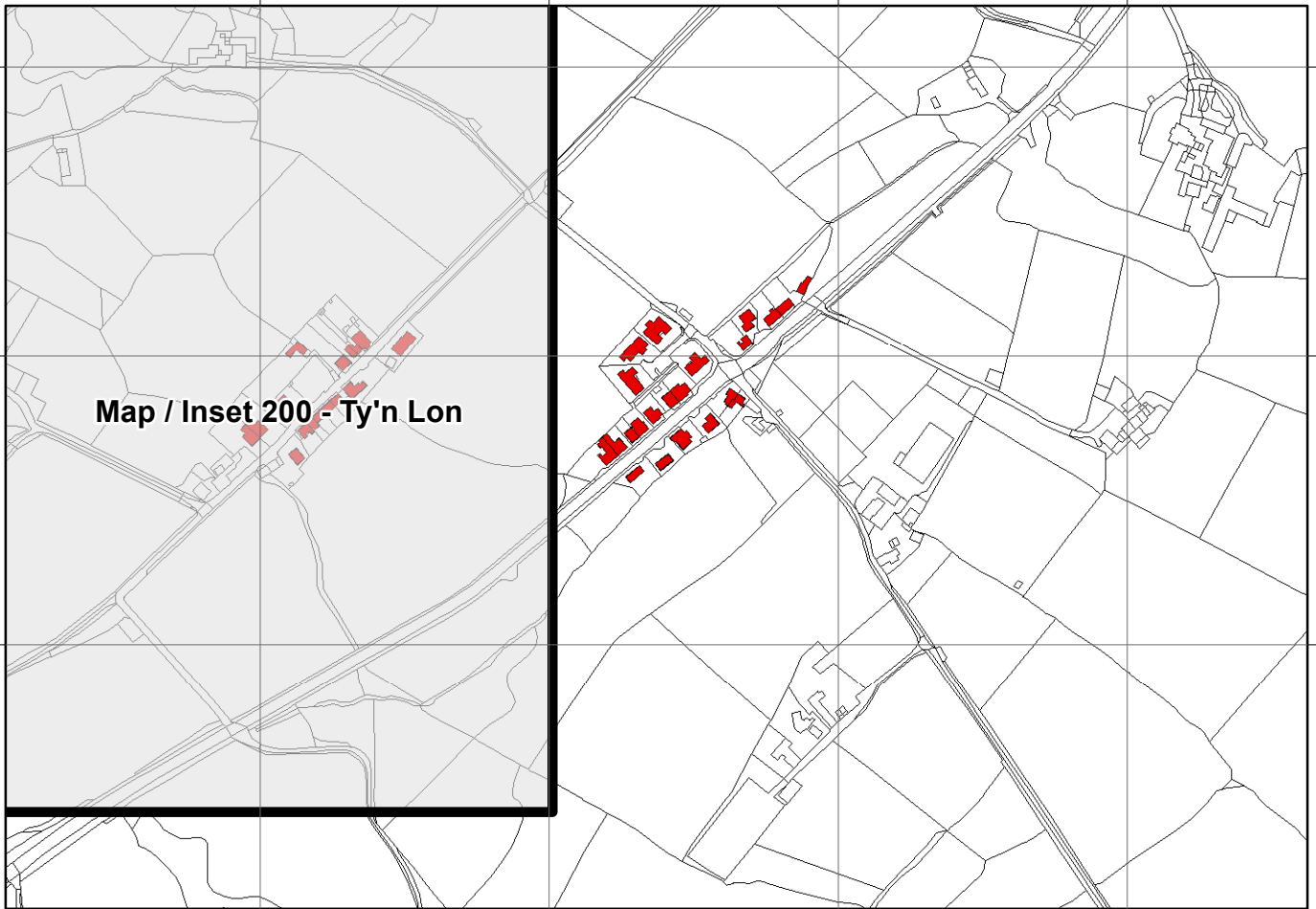
246400 246600 246800 247000

357200

357000

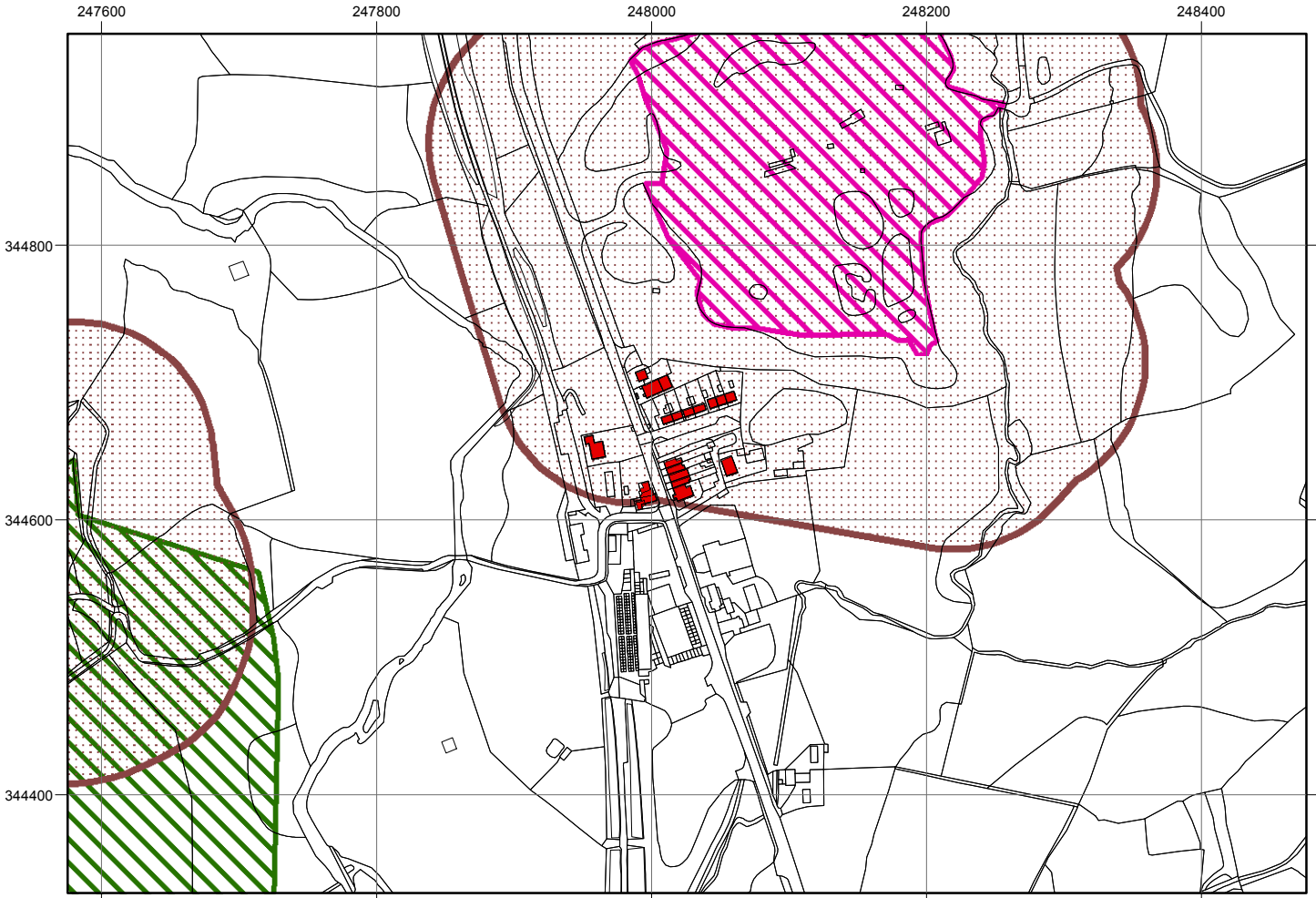
356800

Map / Inset 200 - Ty'n Lon



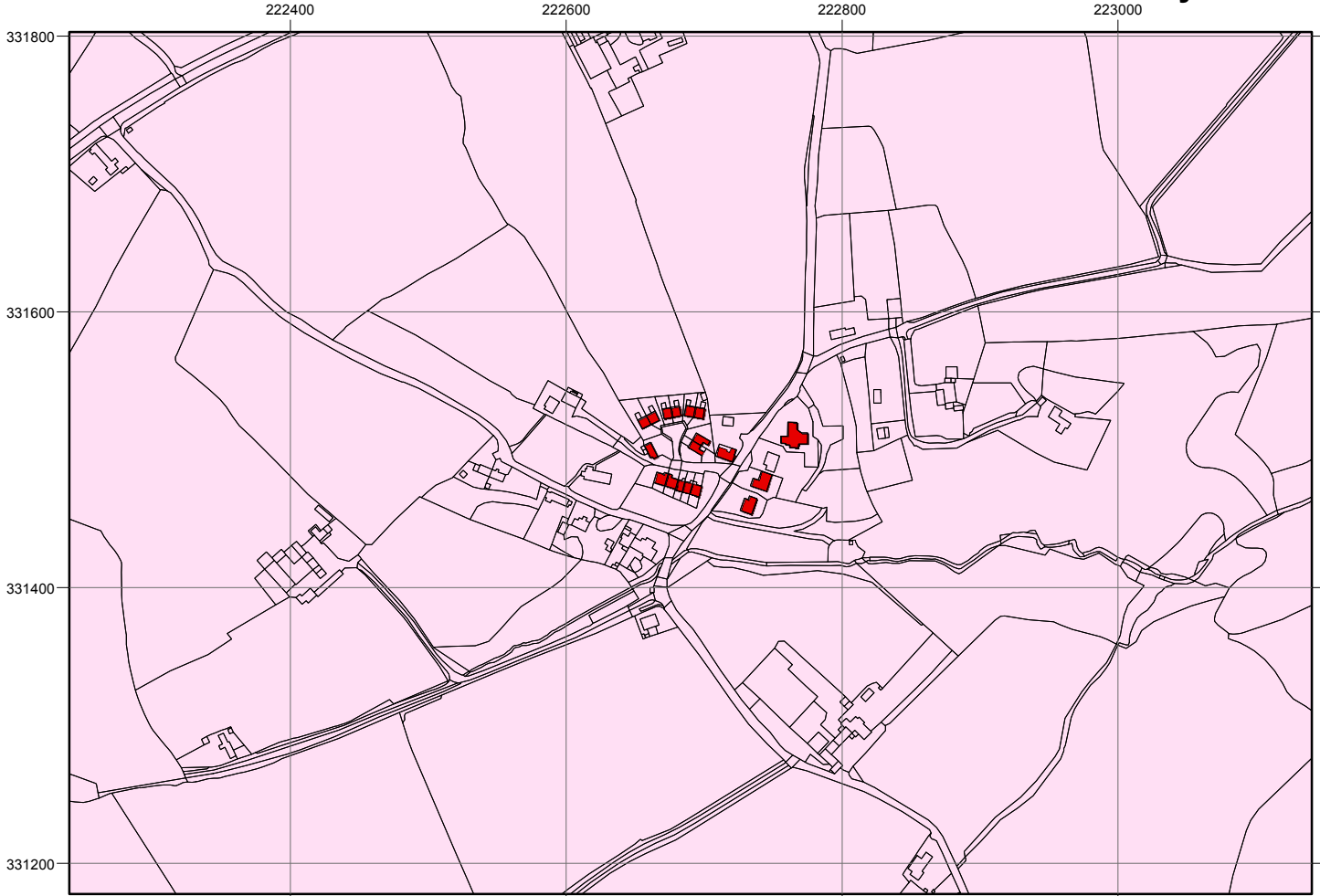
# Map / Inset 162

# Bryncir



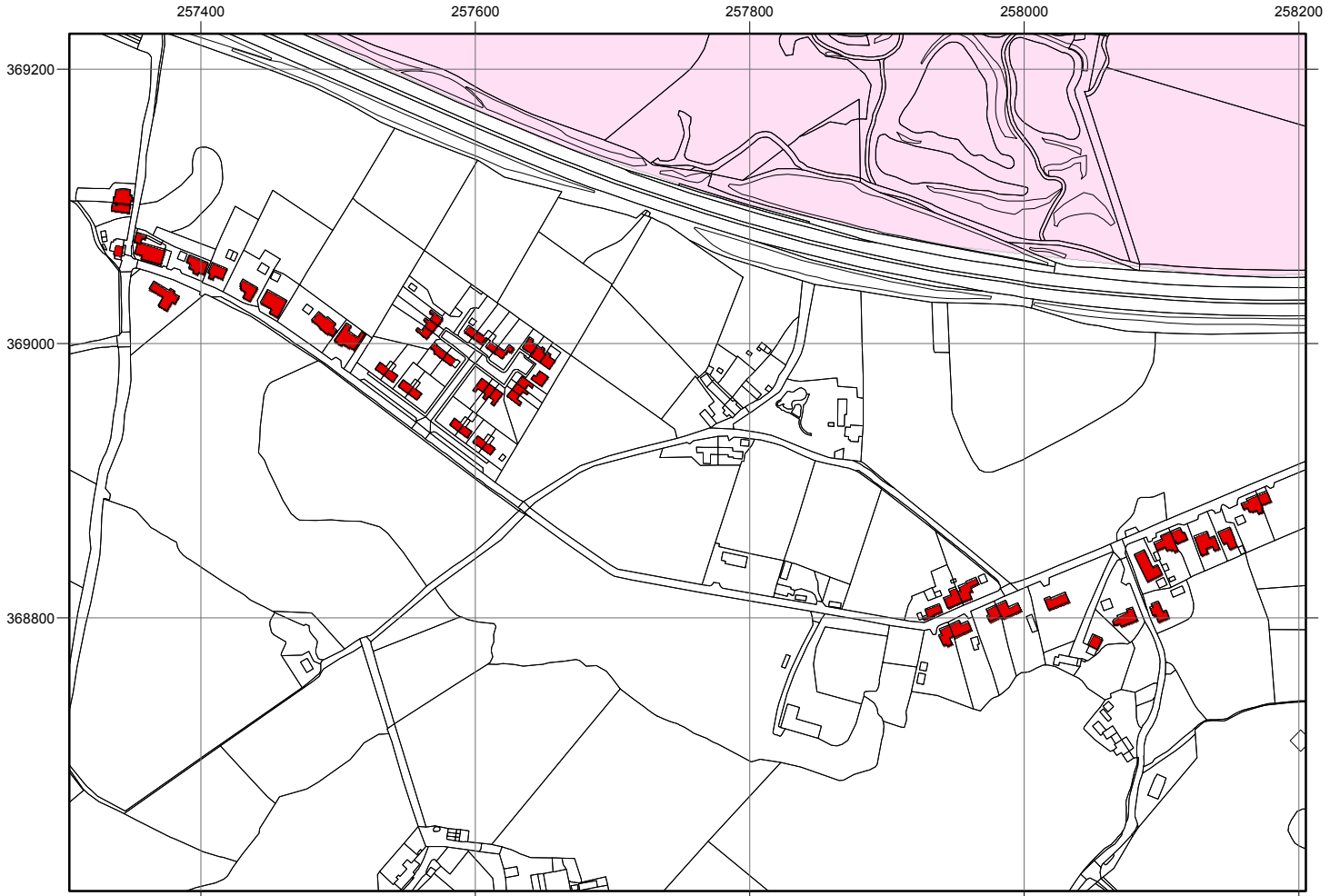
# Map / Inset 163

# Bryncroes



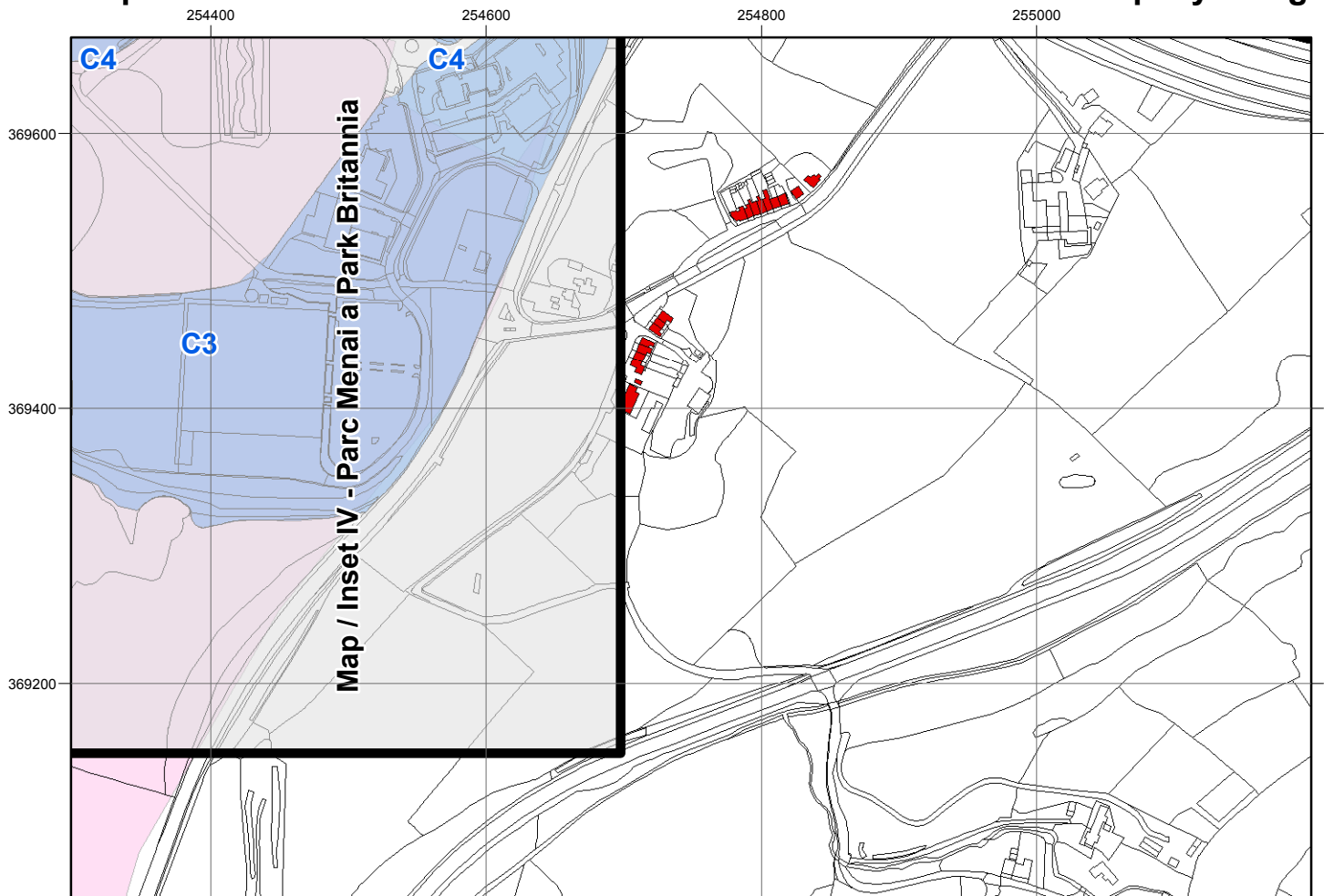
# Map / Inset 164

# Caerhun / Waen Wen



# Map / Inset 165

# Capel y Graig



# Map / Inset 166

# Corris Uchaf

274000

274200

274400

274600

309200

309000

308800

308600

# Map / Inset 167

# Crawia

253000

253200

253400

253600

253800

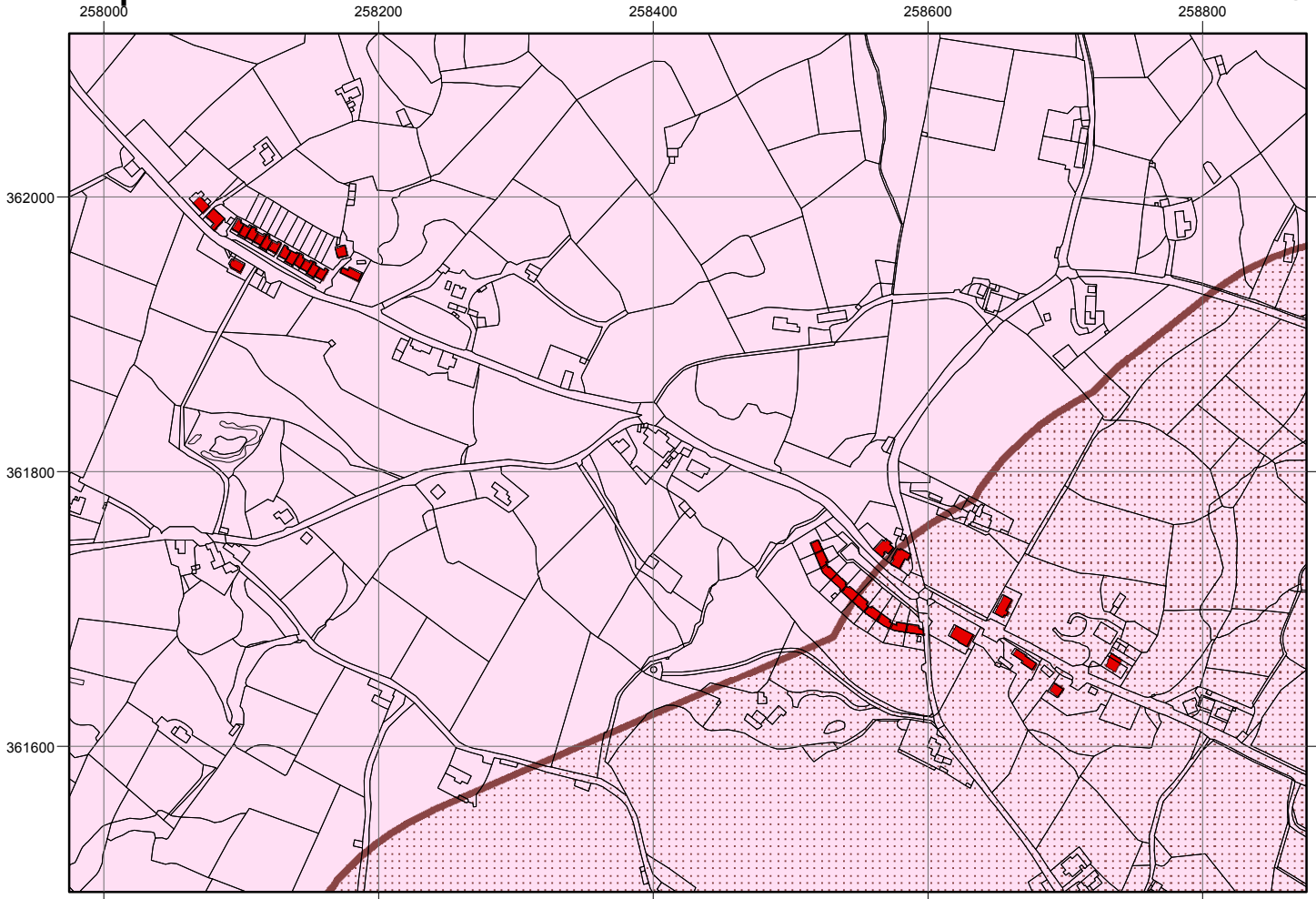
364400

364200

364000

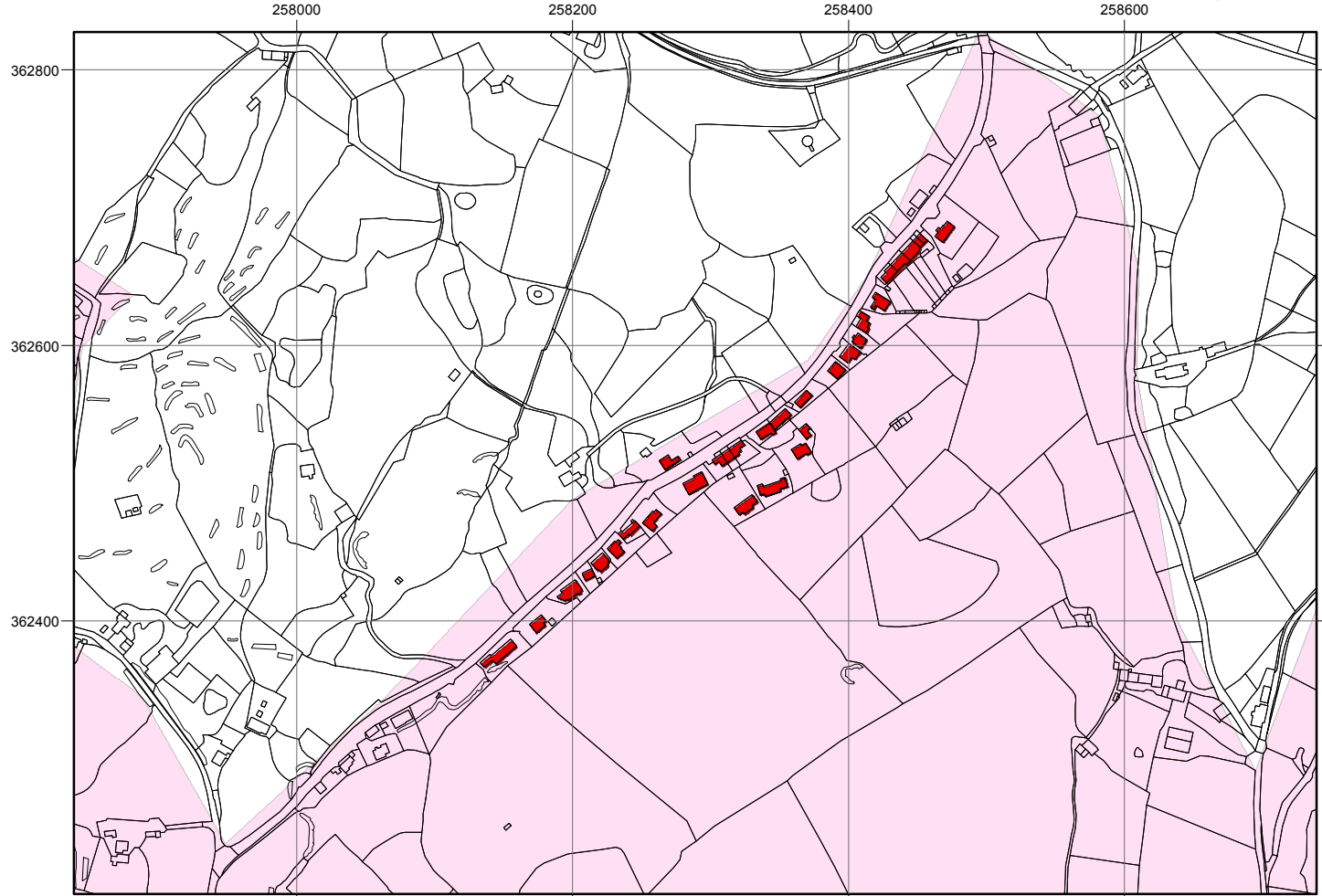
# Map / Inset 168

# Dinorwig



# Map / Inset 169

# Gallt y Foel





# Map / Inset 170

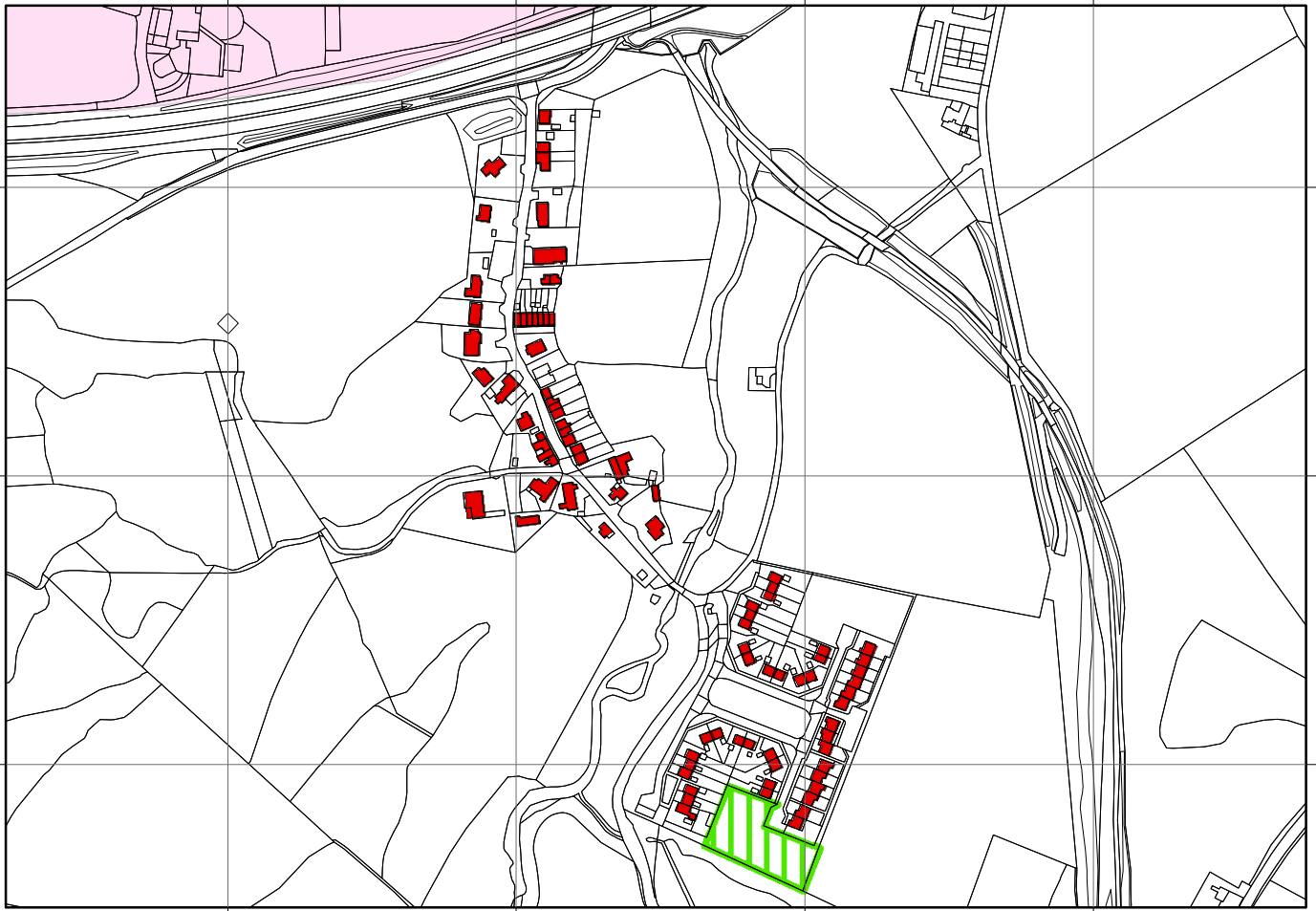
# Glasiñfryn

258400 258600 258800 259000

369000

368800

368600



# Map / Inset 171

# Groeslon Waunfawr

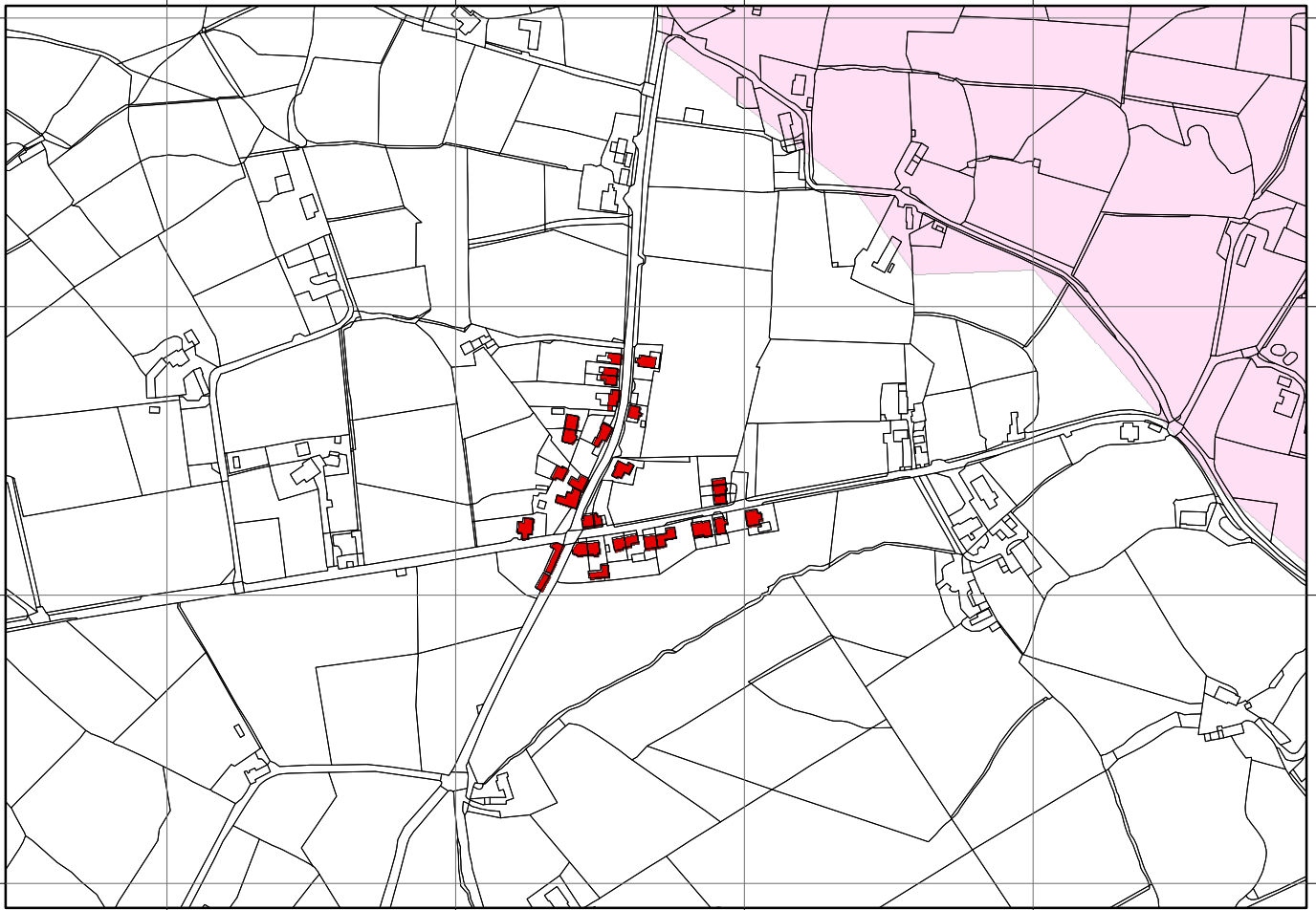
252400 252600 252800 253000

360400

360200

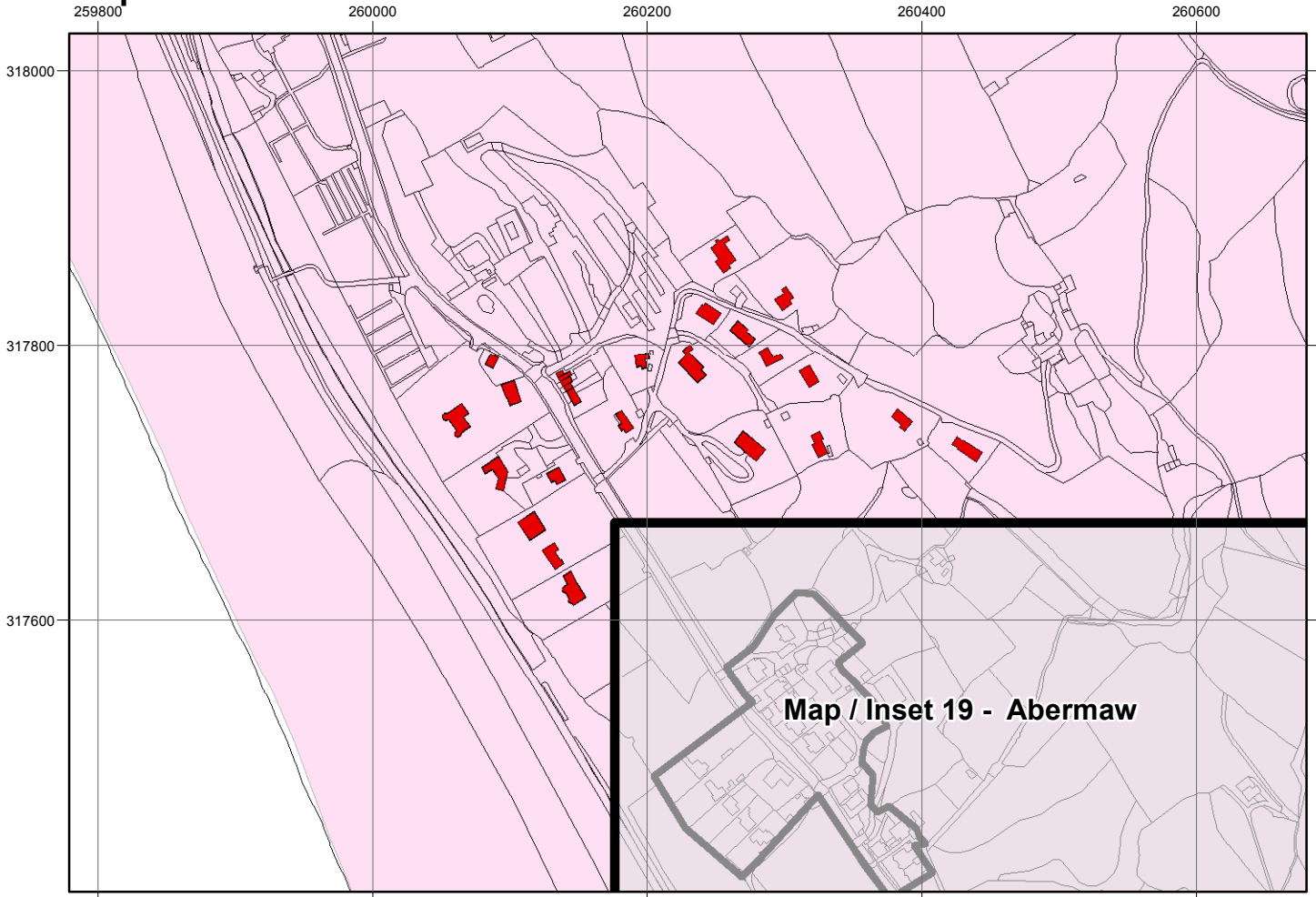
360000

359800



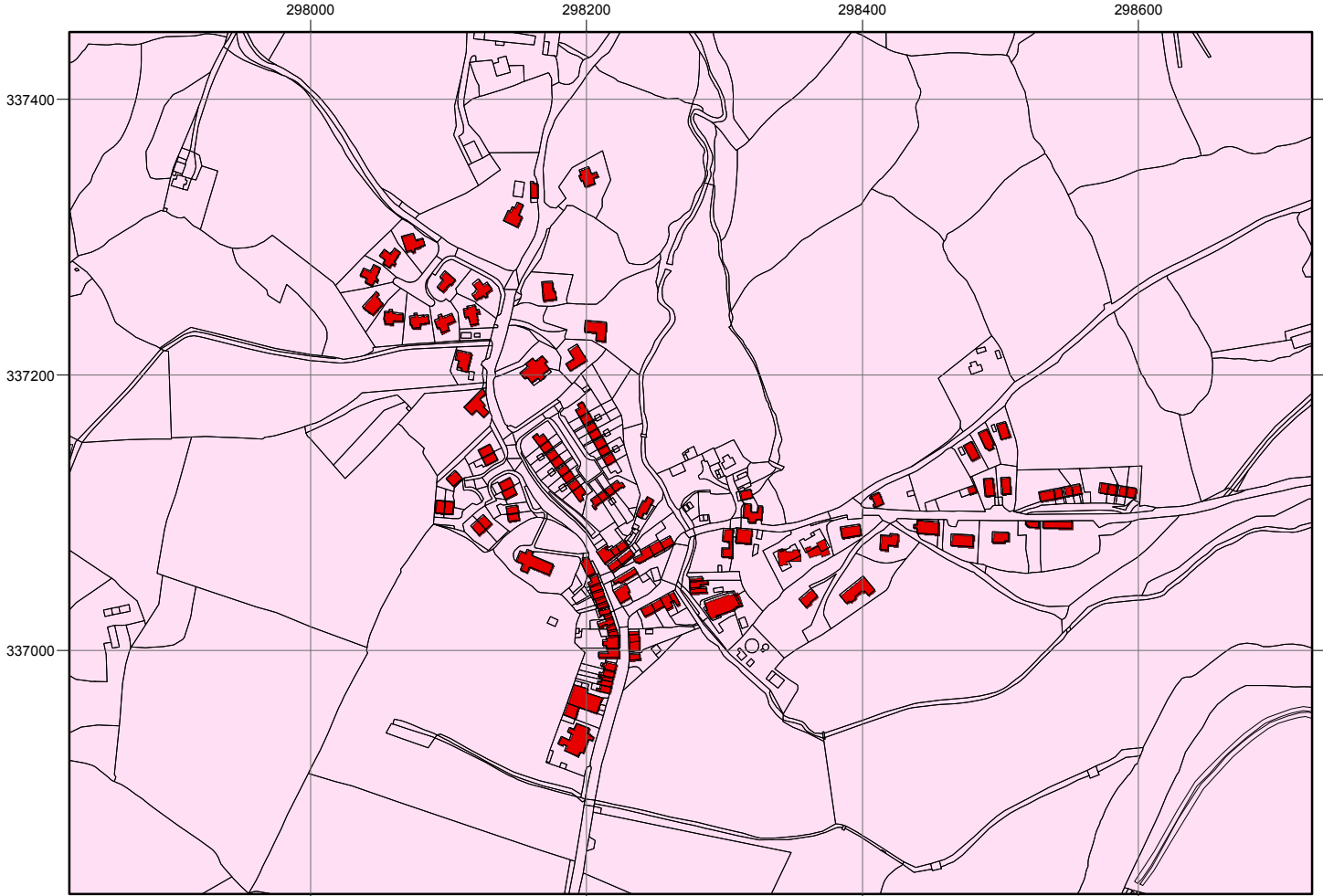
# Map / Inset 172

# Llanaber



# Map / Inset 173

# Llanderfel



# Map / Inset 174

229200

229400

229600

229800

# Llanengan

327400

327200

327000

# Map / Inset 175

293400

293600

293800

294000

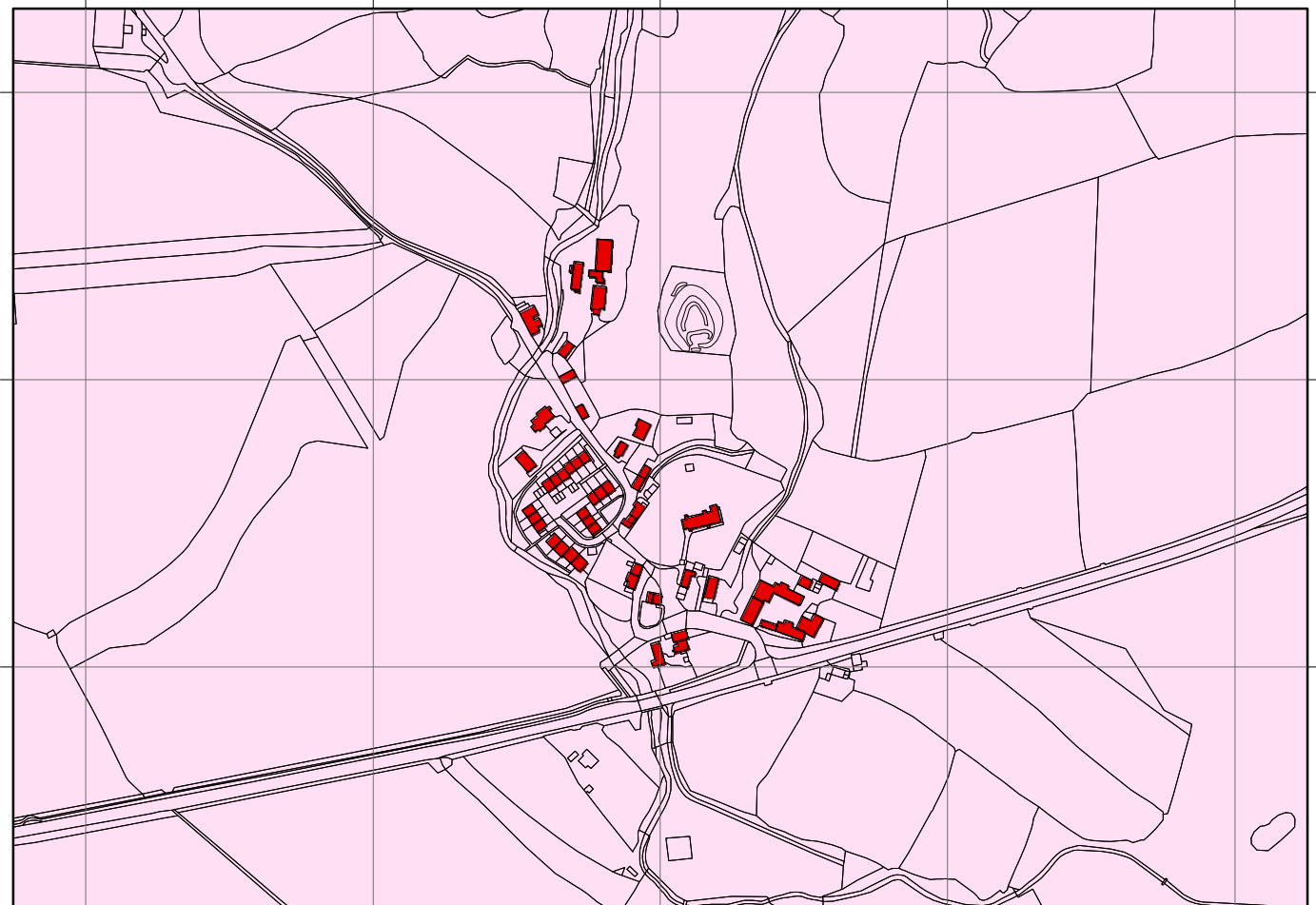
# Llanfor

294200

337000

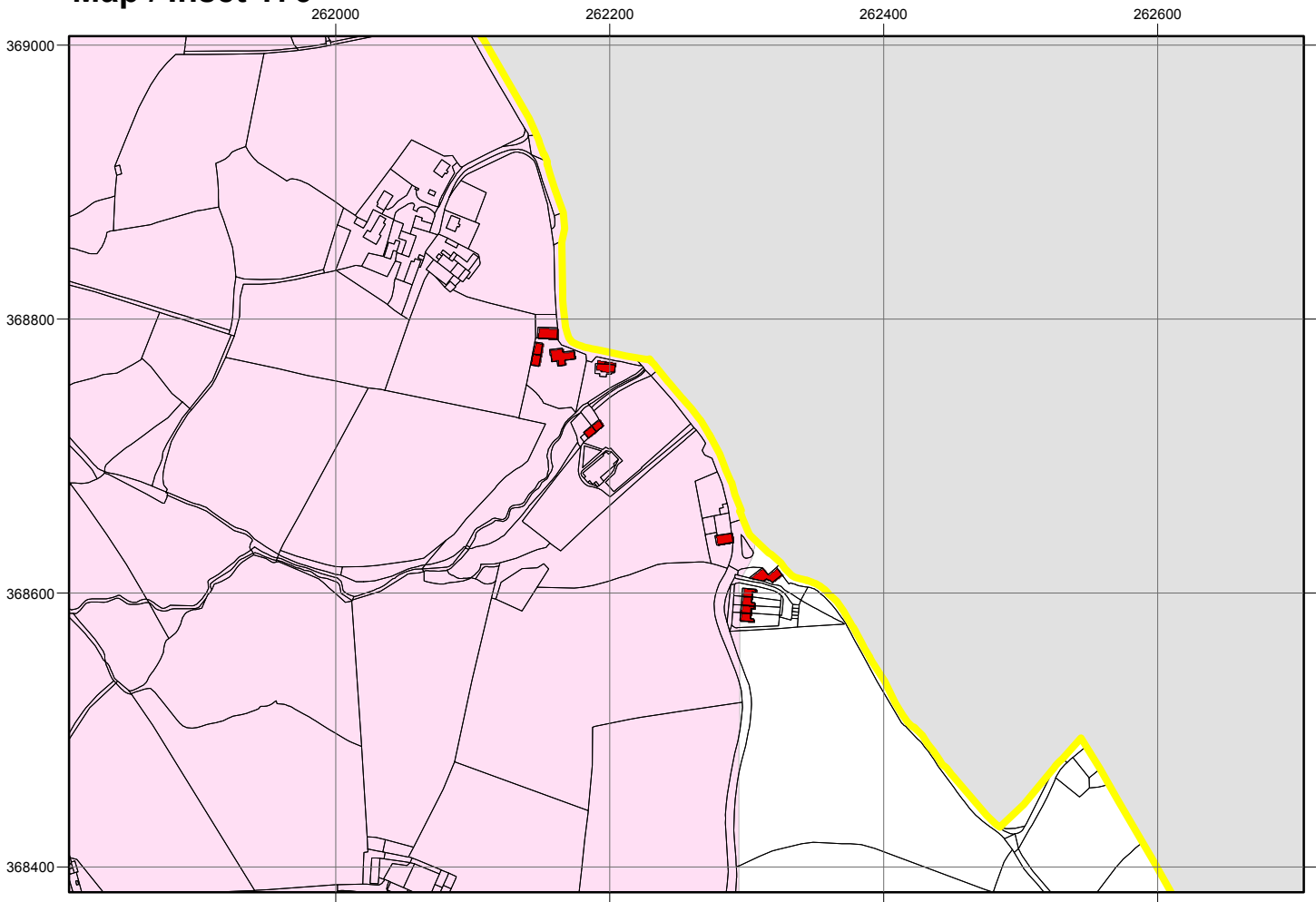
336800

336600



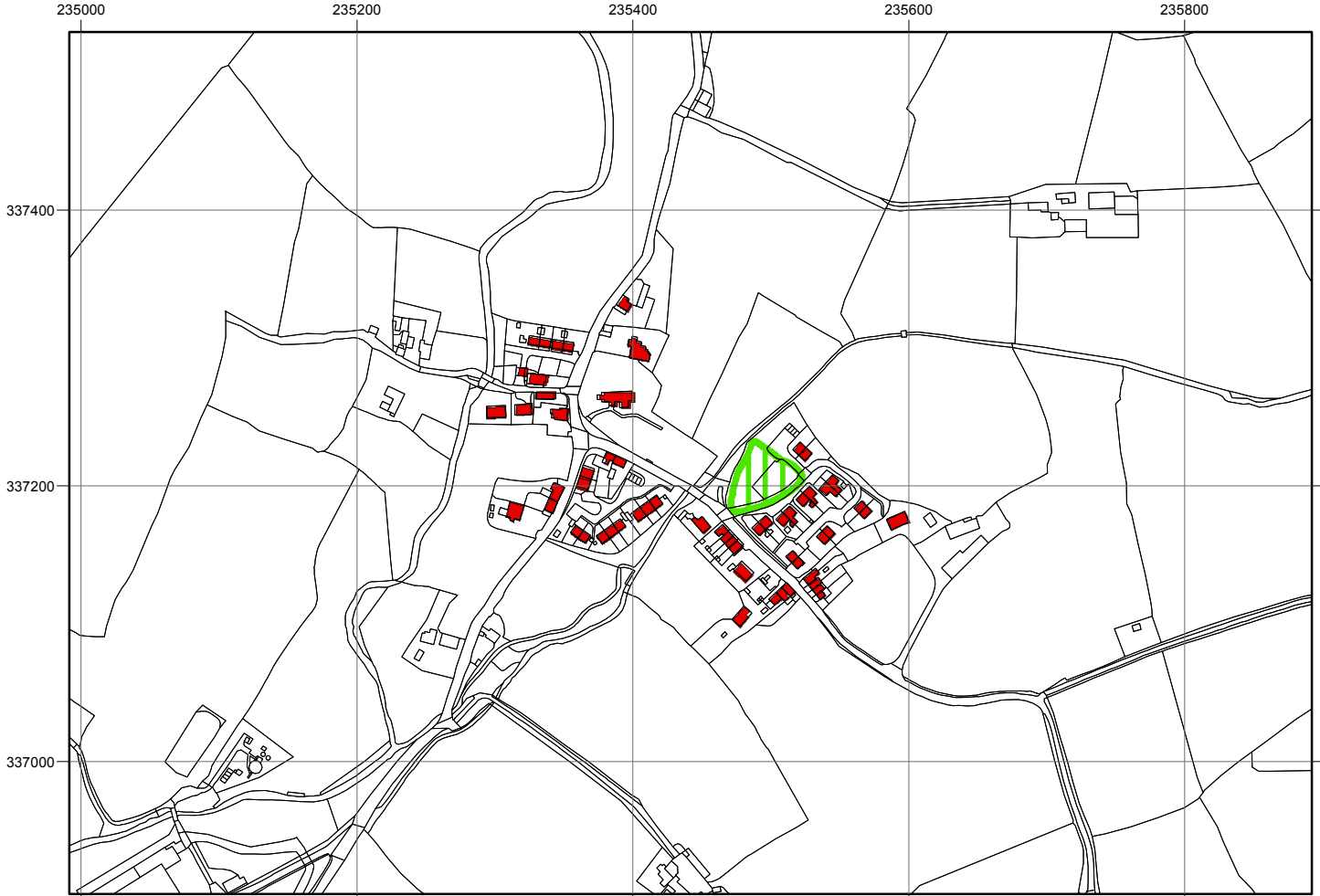
# Map / Inset 176

# Llanllechid



# Map / Inset 177

# Llannor



# Map / Inset 178

# Llanwnda



# Map / Inset 179

# Llwyn Hudol



# Map / Inset 180

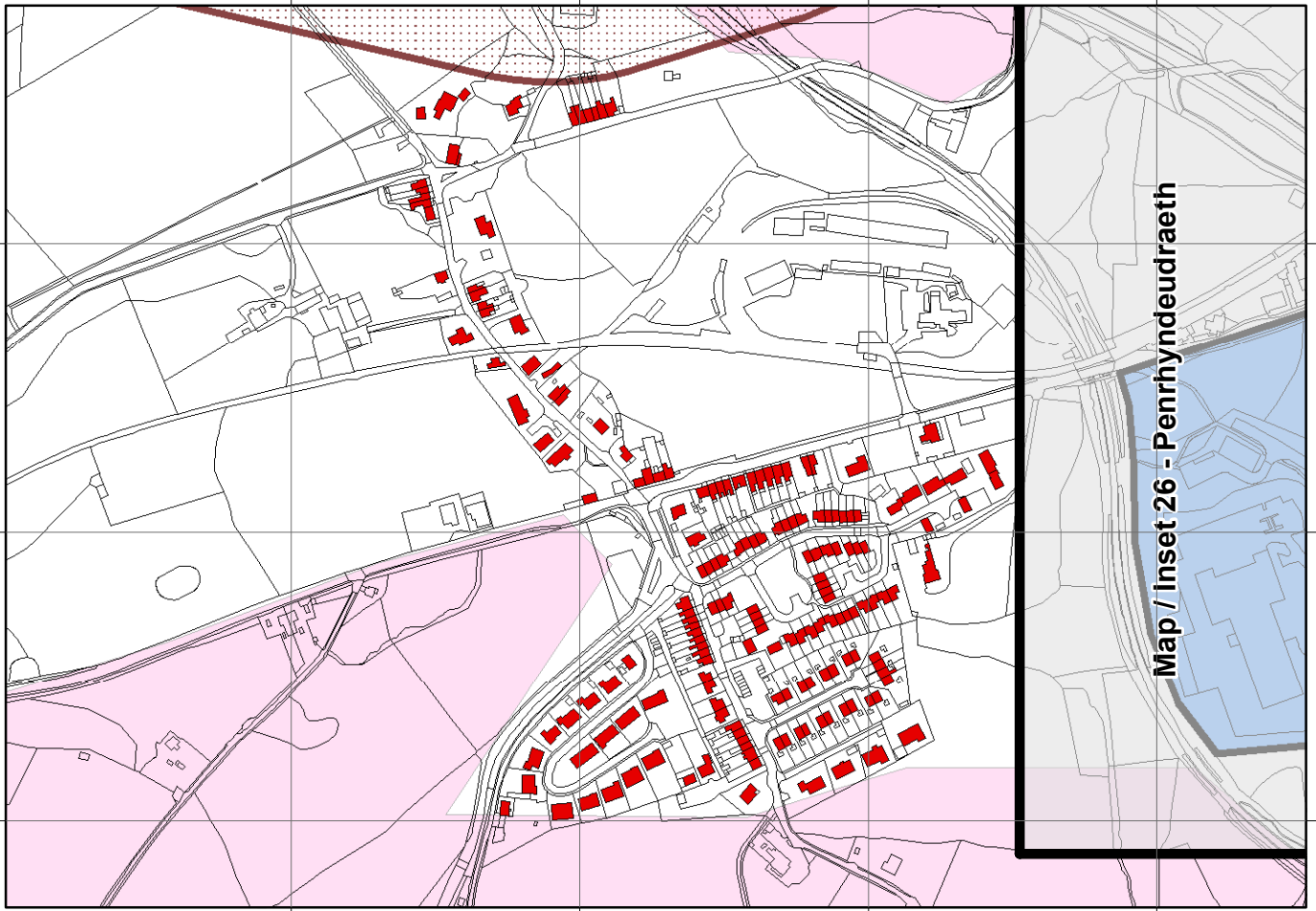
# Minffordd

259400 259600 259800 260000

338600

338400

338200



Map / Inset 26 - Penrhyndeudraeth

# Map / Inset 181

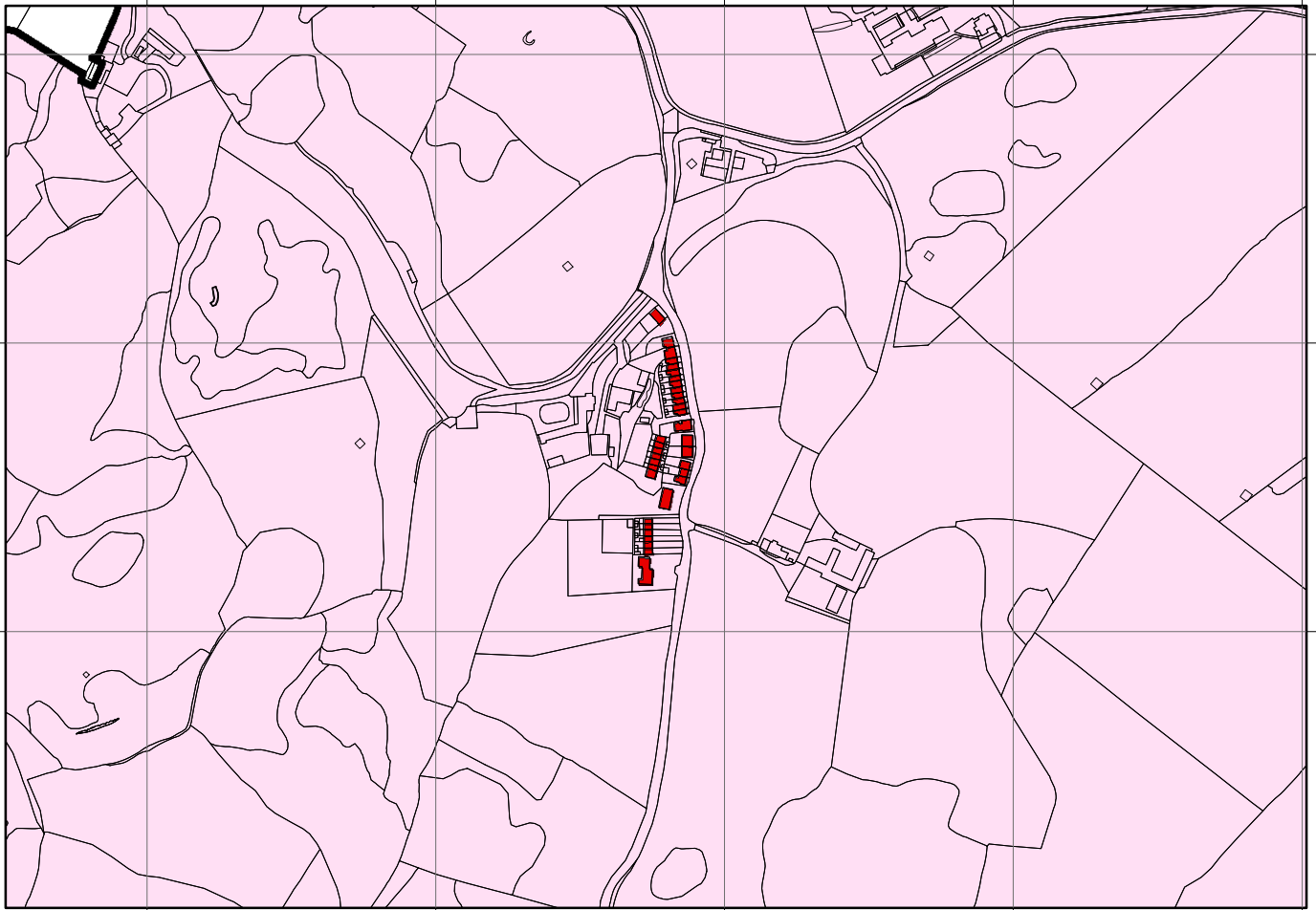
# Minffordd (Bangor)

257400 257600 257800 258000 258200

371000

370800

370600

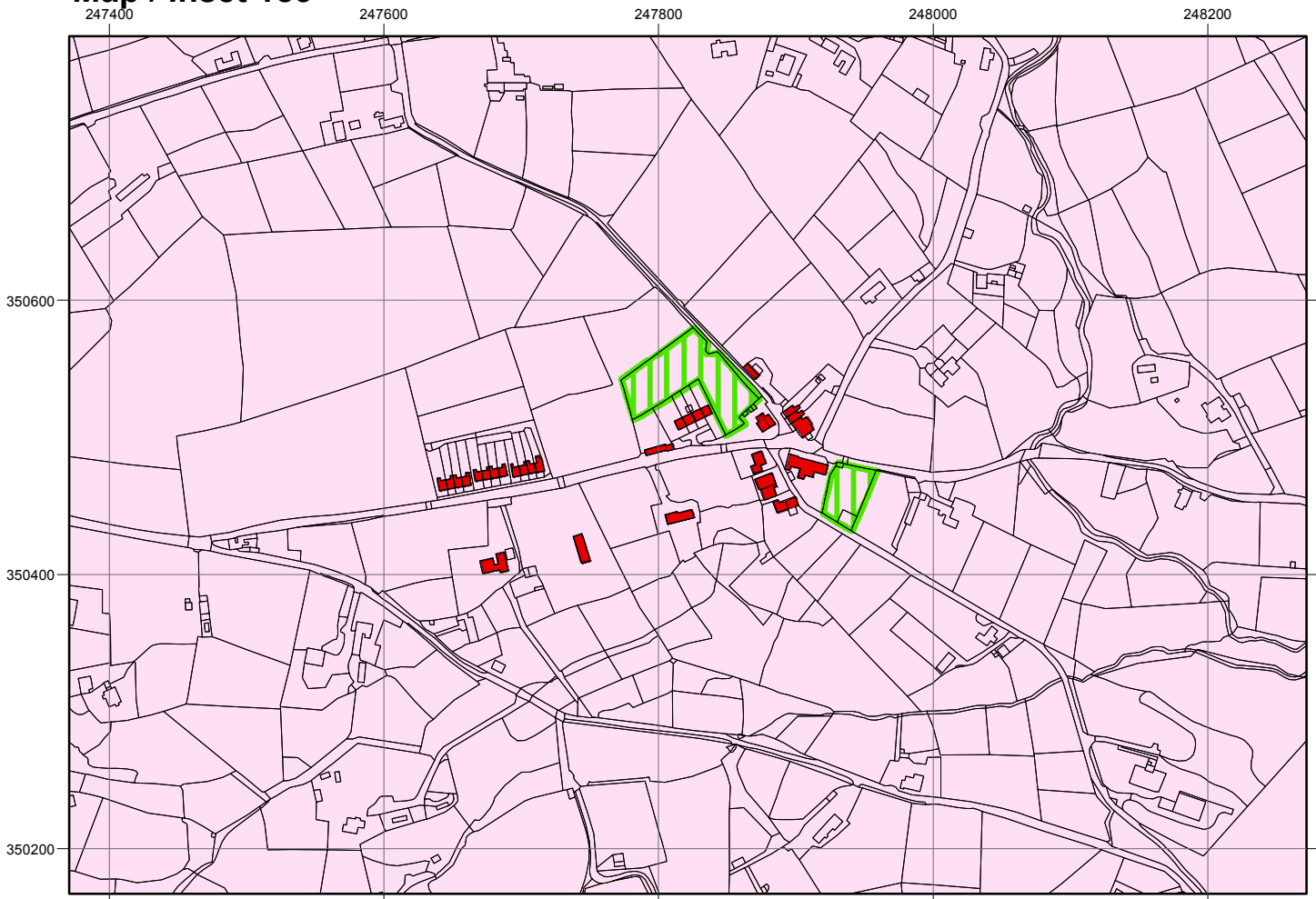


259800 260000 260200 260400 260600 260800 261000

366000  
365800  
365600  
365400  
365200

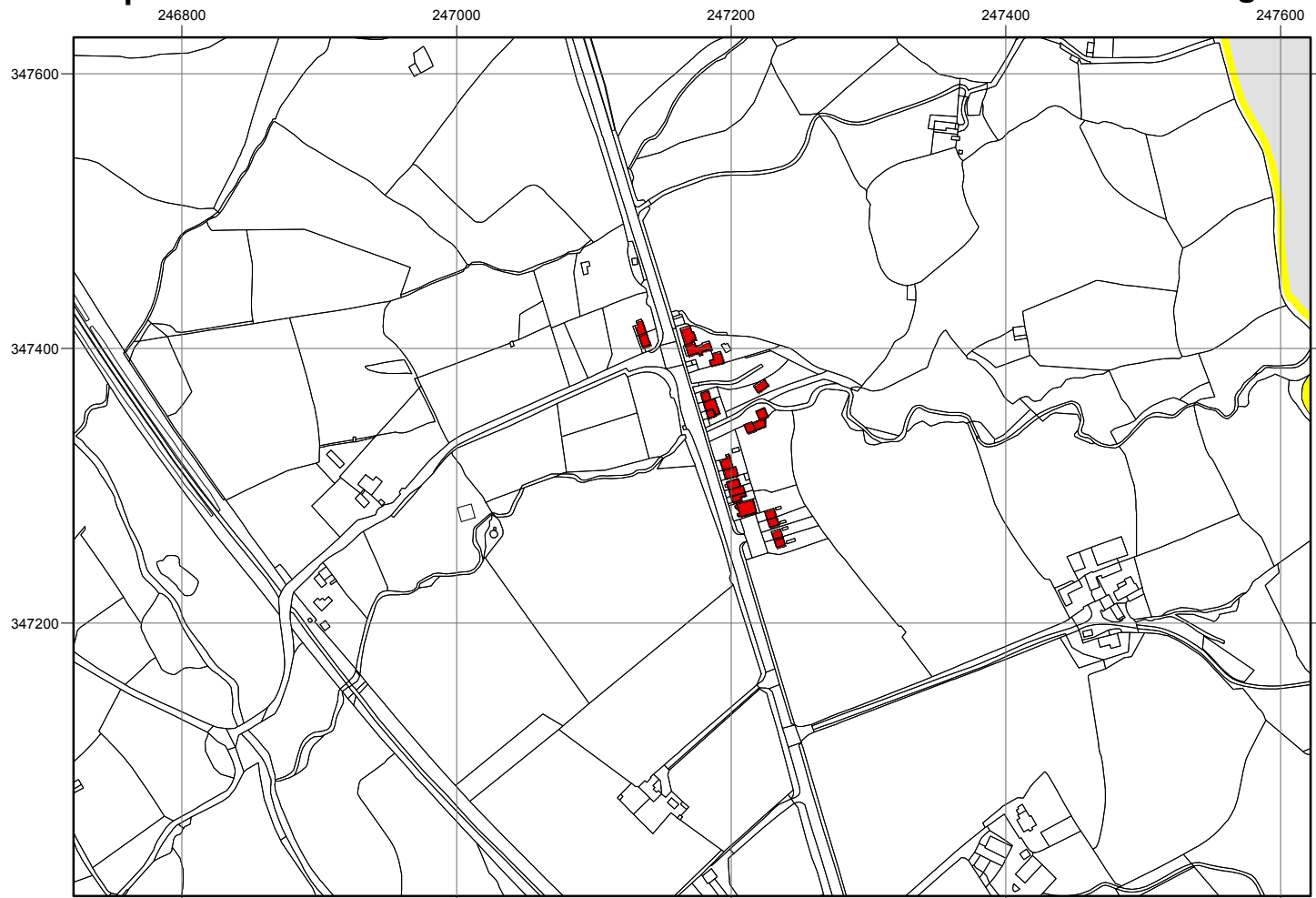
# Map / Inset 183

# Nebo



# Map / Inset 184

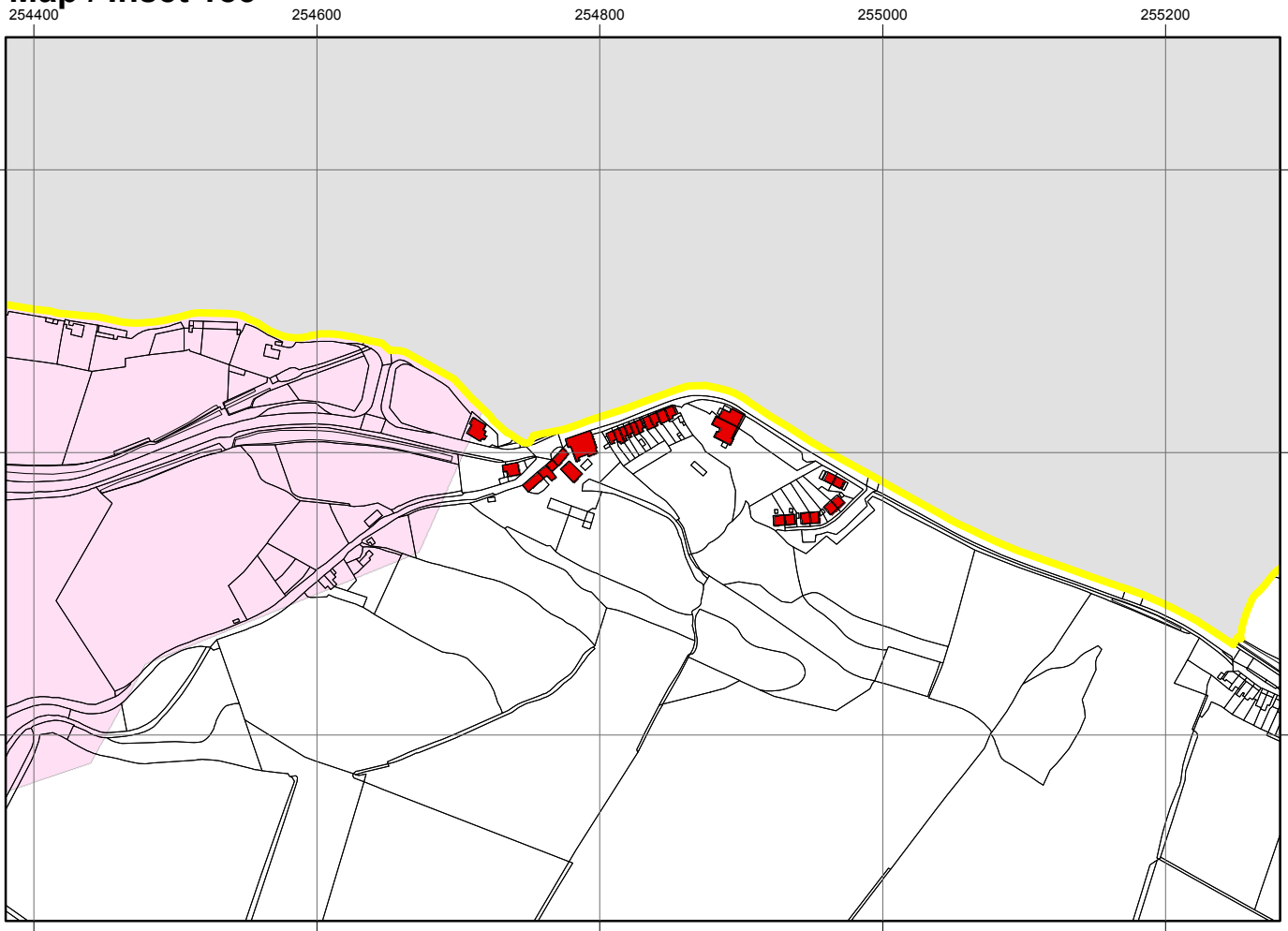
# Pantglas





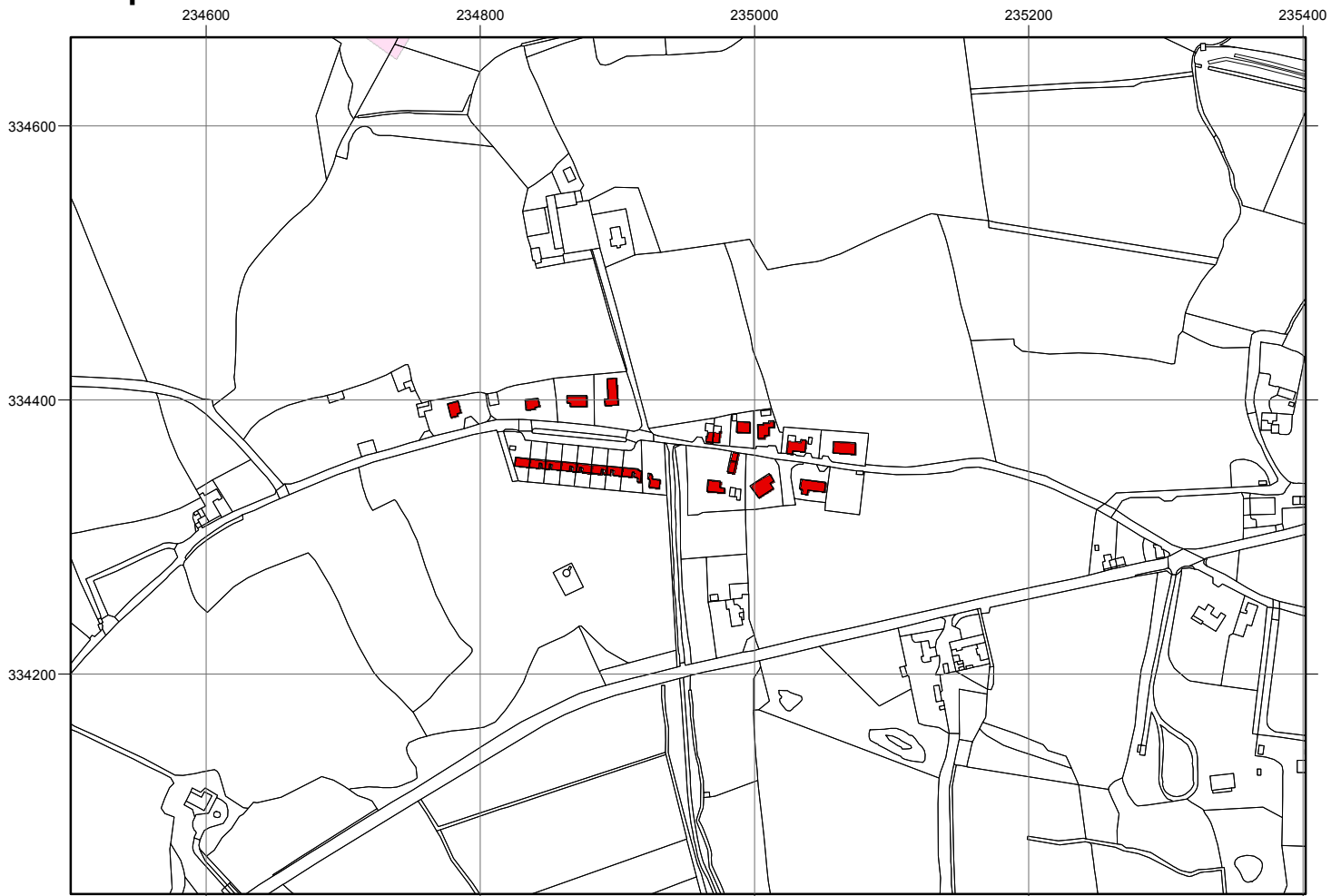
# Map / Inset 185

# Penmorfa



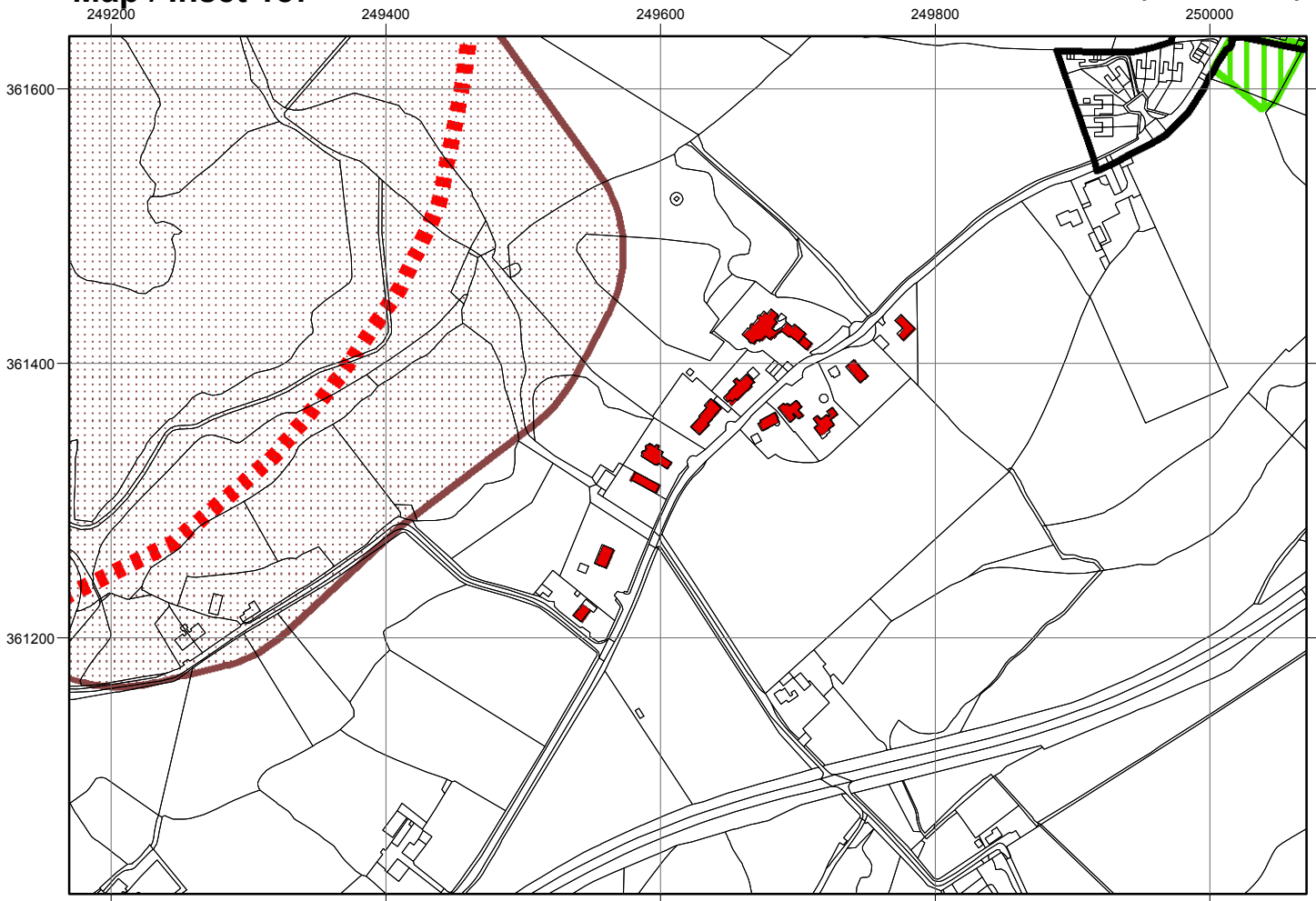
# Map / Inset 186

# Penrhos



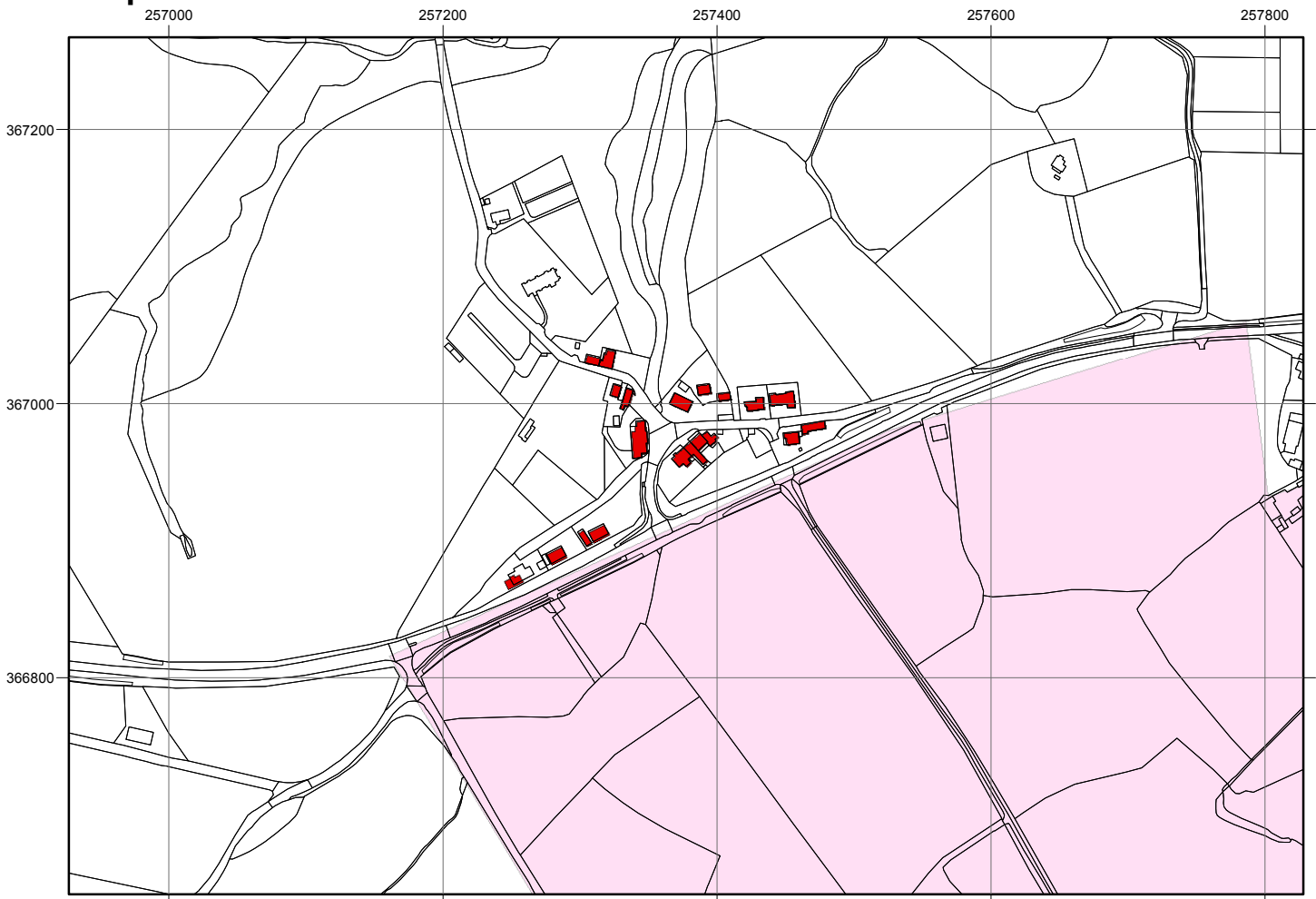
### Map / Inset 187

### Penrhos (Caethro)



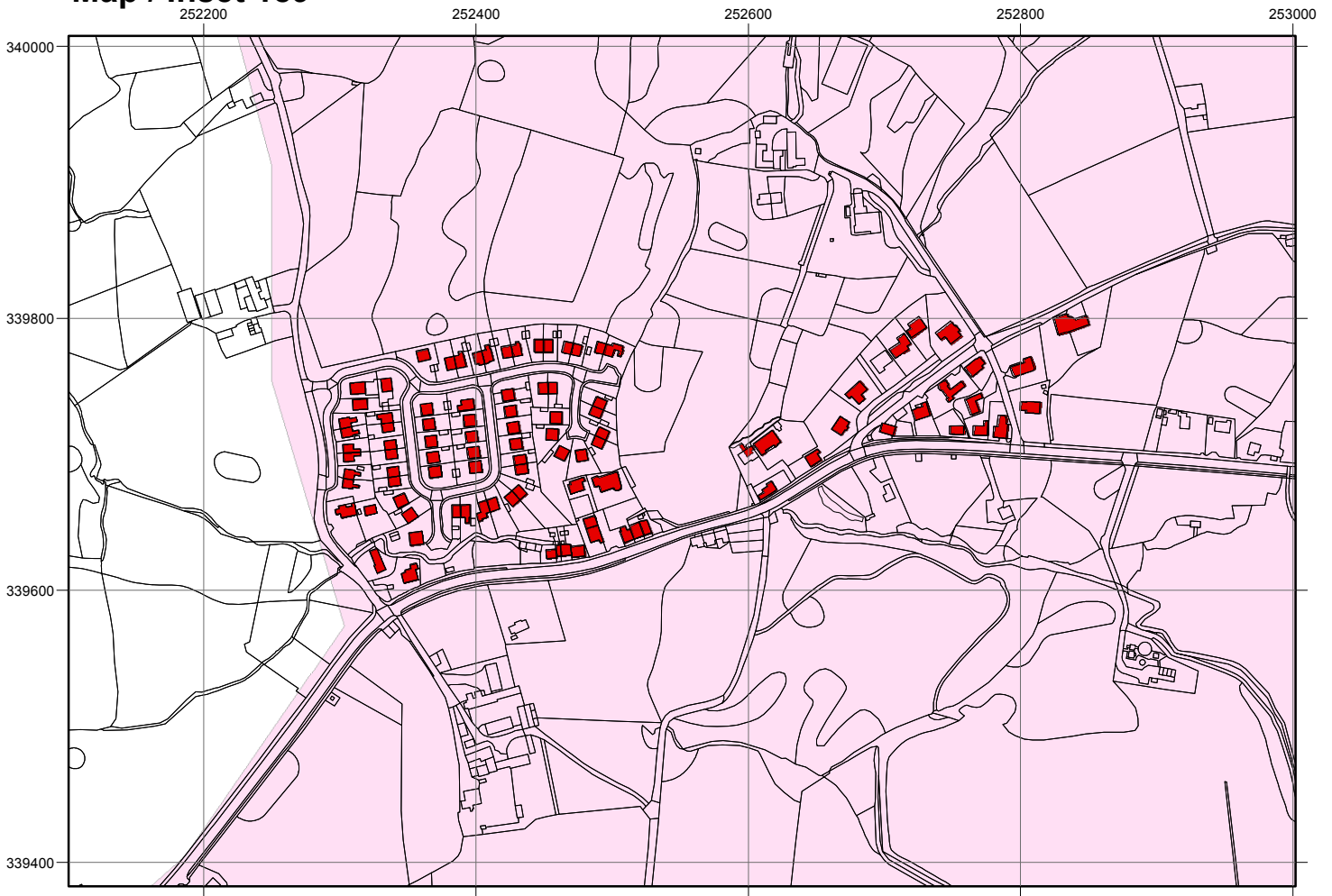
### Map / Inset 188

### Pentir



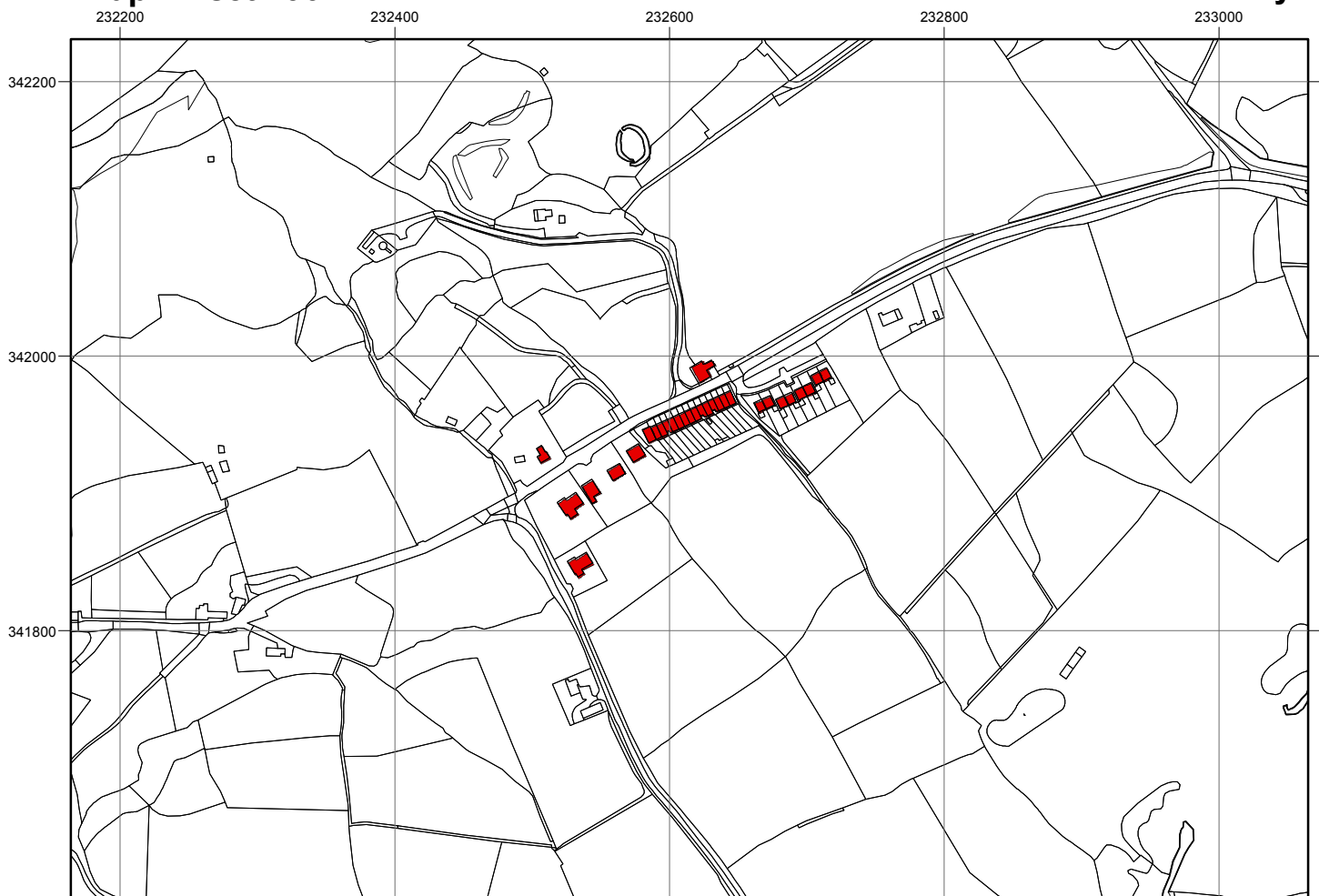
### Map / Inset 189

### Pentrefelin



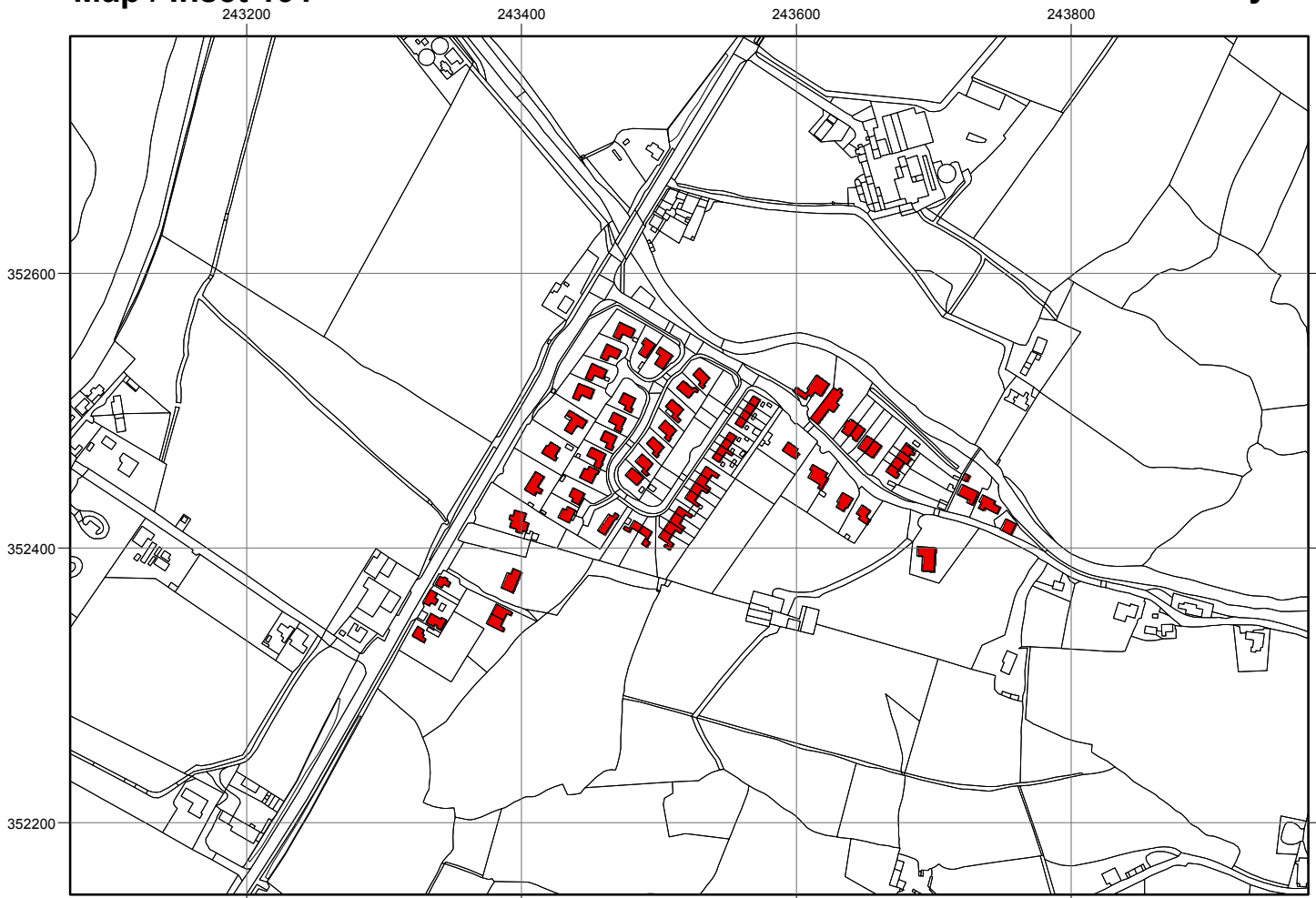
### Map / Inset 190

### Pistyll



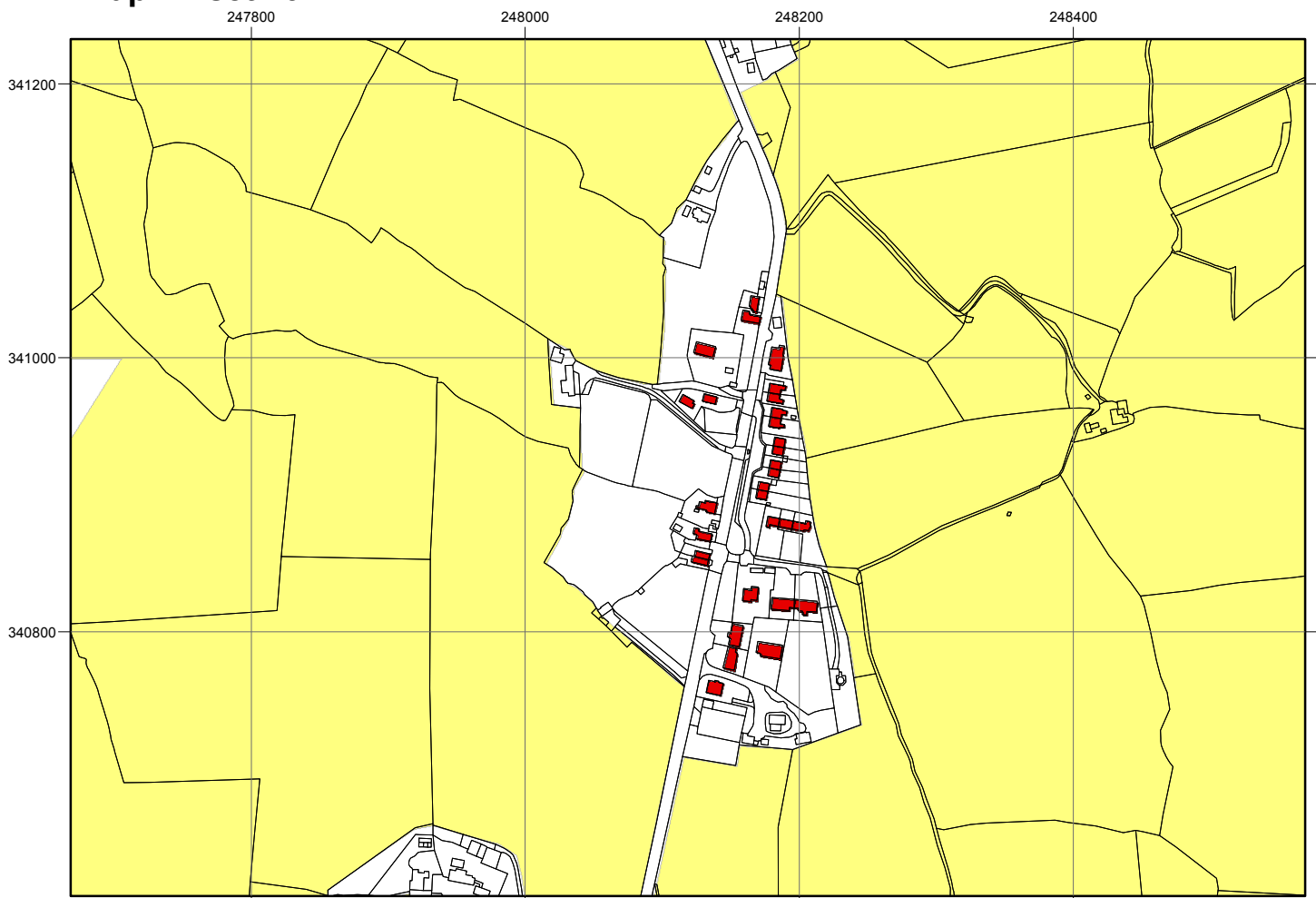
# Map / Inset 191

# Pontllyfni



# Map / Inset 192

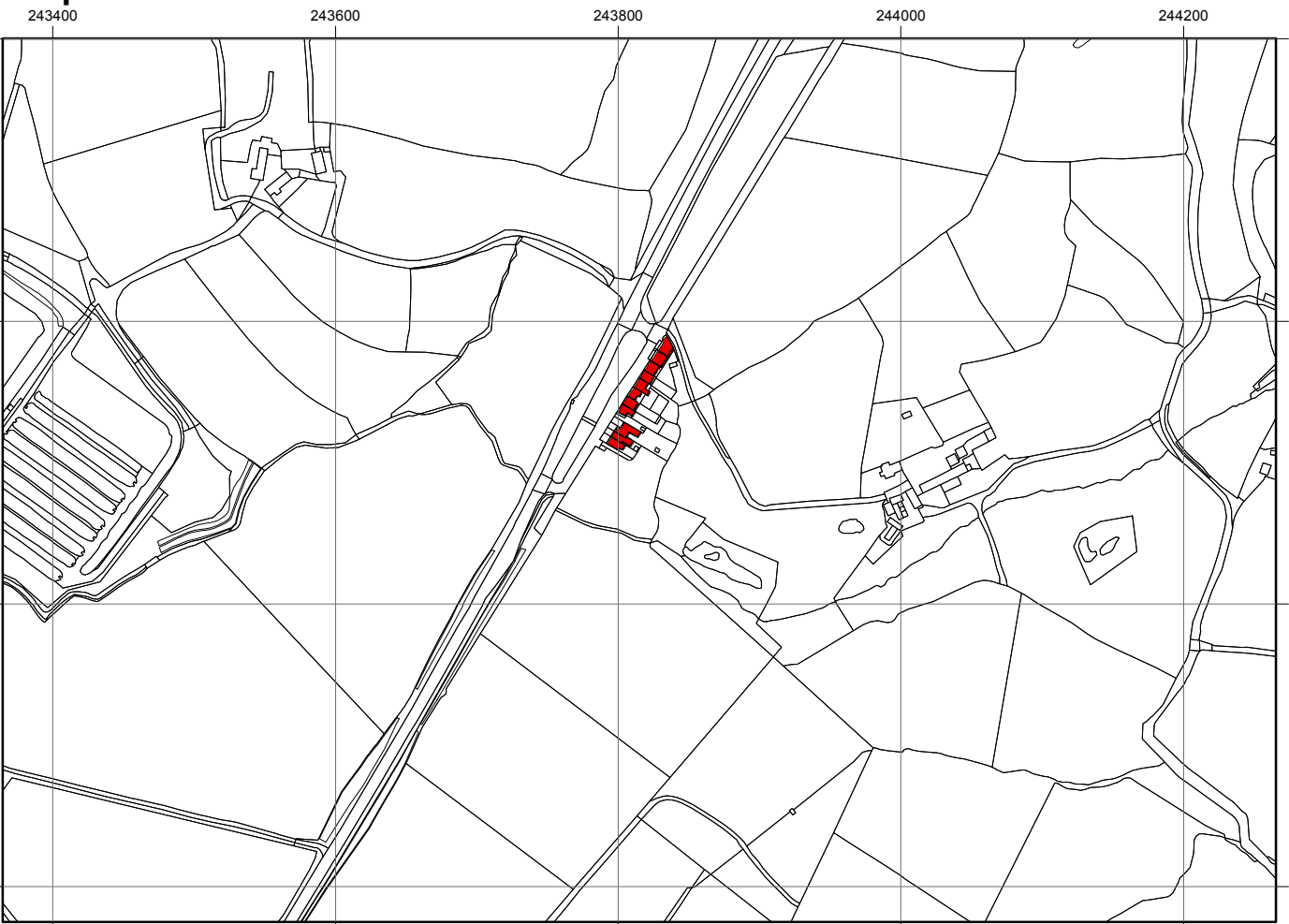
# Rhoslan



# Map / Inset 193



# Map / Inset 194



# Map / Inset 195

# Tai'n Lôn

244000

244200

244400

244600

244800

350200

350000

349800

# Map / Inset 196

# Talwaenydd

269800

270000

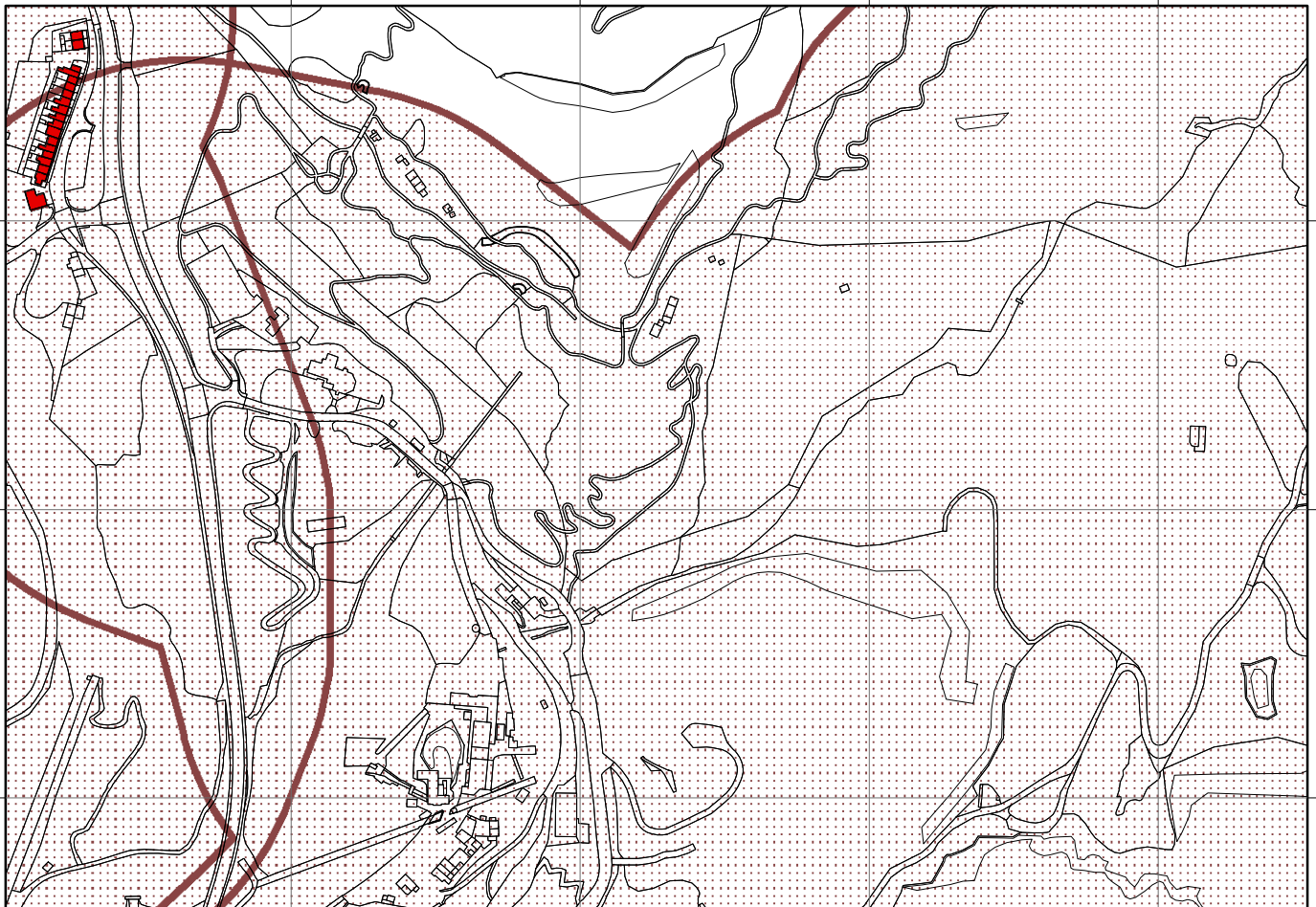
270200

270400

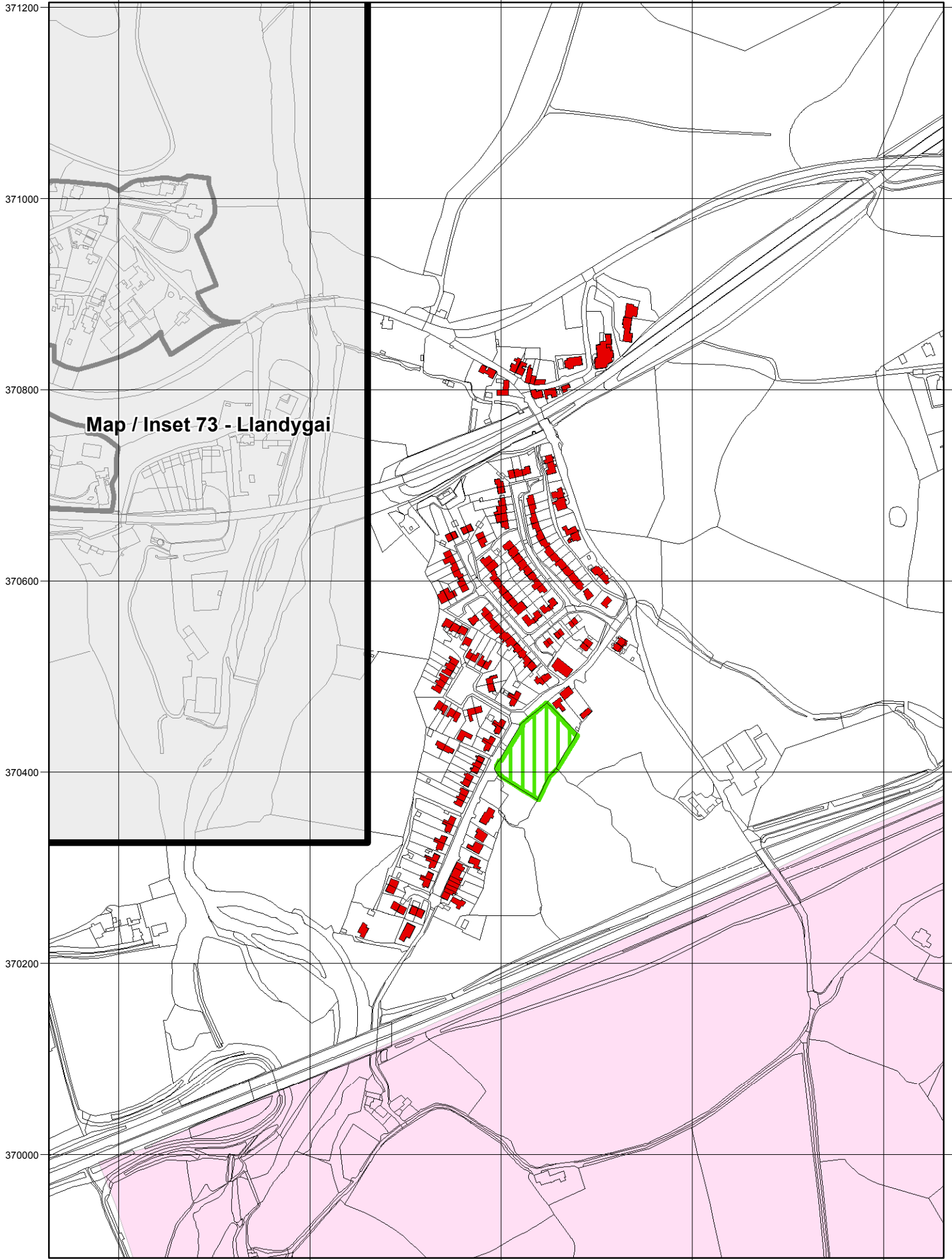
347400

347200

347000



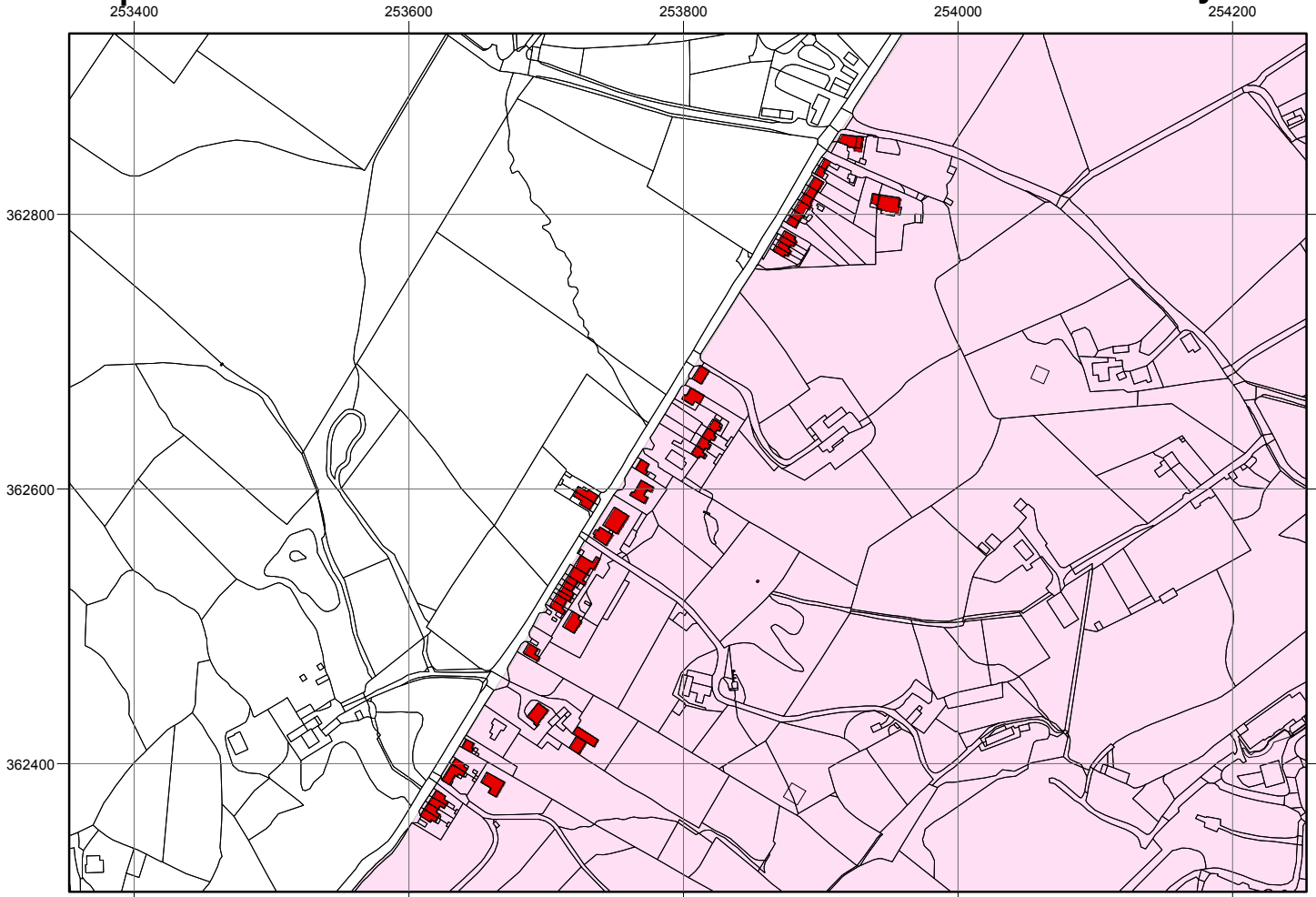
260000 260200 260400 260600 260800



Map / Inset 73 - Llandygai

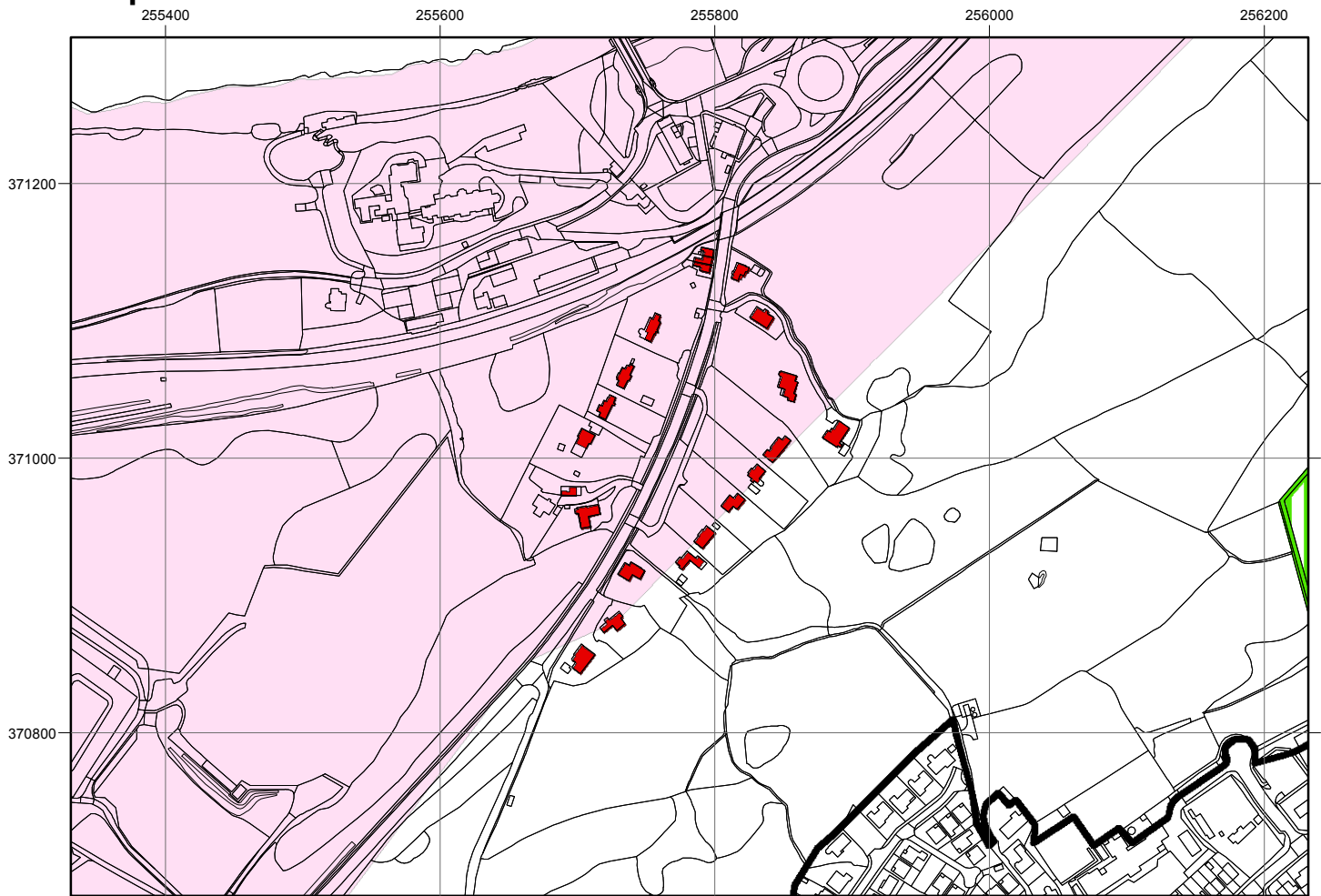
# Map / Inset 198

# Tan y Coed



# Map / Inset 199

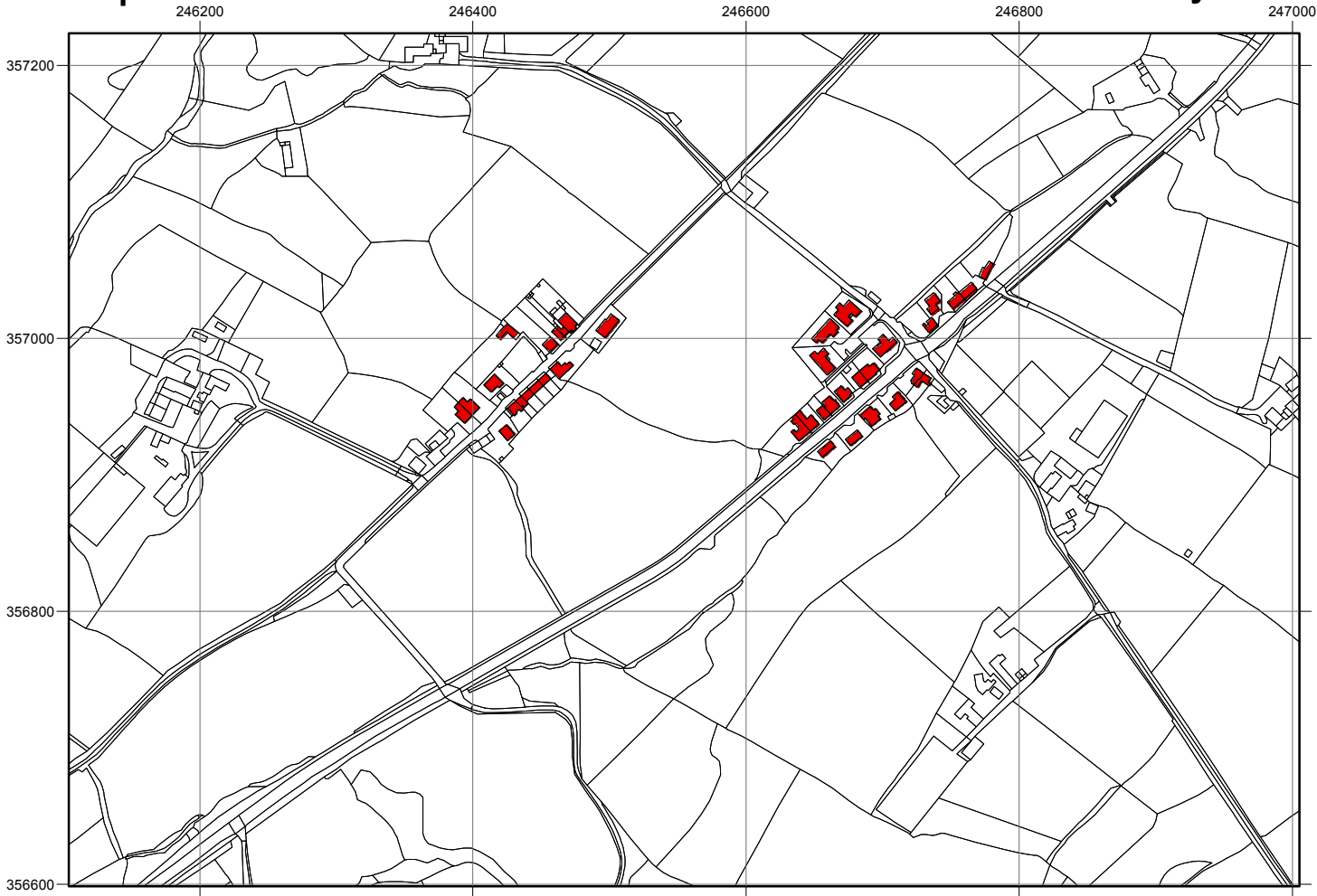
# Treborth





# Map / Inset 200

Ty'n-lôn



# Map / Inset 201

Ty'n y Lôn

